Atlas 1999. Un 2

No. 07127

THE TRUSTEES OF THE PUBLIC LIBRARY OF THE CITY OF BOSTON 1852 : 1878

LVX OMNIVM CIVIVM

1916

GIVEN BY

Digitized by the Internet Archive
in 2016

https://archive.org/details/cataloguesofchar1916usco

DEPARTMENT OF COMMERCE
U. S. COAST AND GEODETIC SURVEY
E. LESTER JONES, SUPERINTENDENT

CATALOGUE

OF

CHARTS, COAST PILOTS, AND TIDE TABLES

1916

WASHINGTON
GOVERNMENT PRINTING OFFICE
1916

DEPARTMENT OF COMMERCE
U. S. COAST AND GEODETIC SURVEY
E. LESTER JONES, Superintendent

CATALOGUE

OF

CHARTS, COAST PILOTS, AND TIDE TABLES

1916

PUBLIC LIBRARY
OF THE
CITY of BOSTON

WASHINGTON
GOVERNMENT PRINTING OFFICE
1916

* Atlas 1999 .W2
Map 24 p.6

TABLE OF CONTENTS.

	Page.
Publications of the Coast and Geodetic Survey	4
Explanation of dates on United States Coast and Geodetic Survey Charts	5
Agencies for the sale of Charts, Coast Pilots, and Tide Tables	6
Suboffices of the Coast and Geodetic Survey	7
Coast Pilots	8
Tide Tables	9
Sailing Directions	9
Explanatory Notes	10
Official Charts and Maps not published by the Coast and Geodetic Survey	11
Table of Scale Equivalents	12
Miscellaneous Maps and Plans	13
Charts of the Atlantic and Gulf Coasts, geographically arranged	19
Charts of the West Indies	87
Charts of Panama—Canal Zone	89
Charts of the Pacific Coast and Alaska, geographically arranged	91
Charts of the Pacific Ocean—Hawaiian and Marianas Islands	147
Charts of the Pacific Ocean—Philippine Islands	149
Topographic maps of the Philippine Islands	193
Numerical Arrangement of Charts	195
Alphabetical Index of Charts	205

NOTE.—Copies of this Catalogue can be obtained, FREE OF CHARGE, upon application at any of the Sale Agencies, or by letter addressed to the Superintendent of the Coast and Geodetic Survey, Washington, D. C.

PUBLICATIONS OF THE COAST AND GEODETIC SURVEY.

ANNUAL REPORTS.—These consist of a review of the progress of the work during the year, and an abstract of work done in the field and in the office, with sketches illustrating the progress of the work. Professional papers relating to the methods and results are appended.

FOR SALE.

CHARTS.—See explanatory note, page 10.

COAST PILOTS.—A series of volumes covering the coast of the United States, containing descriptions of the coast and harbors, sailing directions, and general information, etc., for the use of mariners, have been published. These are corrected to date of issue as nearly as practicable and new editions issued from time to time. See page 8.

TIDE TABLES.—The predicted time and height of the tide at the principal ports of the United States and at many foreign ports are given in these tables for every day of the year, with a table of differences, by means of which the times and heights at intermediate ports may be ascertained. Reprints of the tables for the Atlantic and Pacific Coasts of the United States are issued separately. See page 9.

Agencies for the sale of these charts, coast pilots, and tide tables have been established in many ports of the United States and in some foreign ports. See list of agencies on pages 5-7. They can also be purchased at the office of the Coast and Geodetic Survey, Washington, D. C. If ordered by mail, prepayment is obligatory; remittances should be by postal money order, express order, or certified check payable to the "Assistant in charge of the office," and not to any individual by name; postage stamps can not be accepted; the sending of money in an unregistered letter is unsafe; only catalogue numbers of charts need be mentioned. Publications mailed free of postage.

FOR FREE DISTRIBUTION.

All other publications of the Coast and Geodetic Survey.

For CATALOGUE OF CHARTS, and List and Catalogue of all the publications of the Survey, 1816–1902, apply to the Superintendent of the Survey at Washington, D. C.

NOTICES TO MARINERS.—Corrections to be applied to charts to keep them up to date are included in the Notice to Mariners, published weekly by the Bureau of Light-Houses and the Coast and Geodetic Survey. Announcements of new charts, new editions of charts, charts canceled, editions canceled, and of the various new publications of the Survey are made in these "Notices." Apply to the Superintendent of the Survey at Washington, D. C., the agencies of the Coast and Geodetic Survey, U. S. Customhouses, the Hydrographic Office of the U. S. Navy at Washington, D. C., the Branch Hydrographic Offices, the Bureau of Lighthouses at Washington, D. C., the Inspectors of the Lighthouse Districts, and the U. S. Consulates in foreign ports. Locations and addresses of Branch Hydrographic Offices and of Inspectors of Lighthouse Districts are given in the "Notices."

Notices to Mariners and Sailing Directions (see page 9) relating to the Philippine Islands are issued from time to time at the Coast and Geodetic suboffice in Manila, P. I., and can be obtained from that office and from the Superintendent of the Survey at Washington.

EXPLANATION OF DATES ON UNITED STATES COAST AND GEODETIC SURVEY CHARTS.

All United States Coast and Geodetic Survey charts bear below the border line a note indicating the date on which they were issued from its office in Washington, D. C. The old form of this note, still on many charts, is—

Lights, beacons, and buoys corrected
for information received to
(date.)

Another form of this note is as follows:

LATEST CORRECTION TO CHART
LIGHTS, BEACONS, BUOYS, AND DANGERS
CORRECTED TO DATE OF ISSUE (date).

The most recent form of this note is as follows:

LIGHTS, BEACONS, BUOYS, AND DANGERS CORRECTED
FOR INFORMATION RECEIVED TO DATE OF ISSUE (date).

It should be understood that no additional information relative to lights, beacons, buoys, and dangers which could be charted had been received previous to this date. It is therefore unnecessary for a mariner to examine his file of Notice to Mariners of date prior to the date of issue of the chart for such corrections.

Other dates which appear on these charts are of less importance to mariners, but are necessary for the identification of the edition and print of the chart, and should be understood by those who use the chart.

A note, known as the authority note, gives the dates (years) of the surveys from which the chart was constructed. The old form of this note, still on many of the charts, is—

TRIANGULATION EXECUTED (date).
TOPOGRAPHY EXECUTED (date).
HYDROGRAPHY EXECUTED (date).
CORRECTED FROM SURVEYS BY THE CORPS OF ENGINEERS, UNITED STATES ARMY (date).

This is being superseded as rapidly as possible by the following form:

AUTHORITIES:
SURVEYS (date).
SURVEYS BY U. S. ENGINEERS (date).

The surveys are by the United States Coast and Geodetic Survey unless otherwise stated. The dates in this note remain unchanged until a new edition of the chart is published.

When a new chart is issued, the date (month and year) is printed in the publication note. The old form of this note, still on many of the charts, is—

PUBLISHED AT WASHINGTON, D. C.
(date)
BY THE U. S. COAST AND GEODETIC SURVEY
(name) *Superintendent*

It will be found usually just below the title. A more recent form of this note is—

WASHINGTON, D. C.
COAST AND GEODETIC SURVEY
(date)

placed just below the border in a central position. Both forms are being superseded as rapidly as possible by the following:

PUBLISHED AT WASHINGTON, D. C. (date)
BY THE U. S. COAST AND GEODETIC SURVEY
E. LESTER JONES, *Superintendent*

which is always placed just below the border of the chart and as near a central position as possible. The date in this note remains unchanged until an extensive correction is made on the plate from which the chart is printed. The date is then changed and the issue is known as a new edition.

When a correction, not of sufficient importance to require a new edition, is made to a chart plate, the year, month, and day are noted below the border in the left-hand corner of the chart, thus: 14–6/30, 7/22, 15–2/3, 5/27.

AGENCIES FOR THE SALE OF THE CHARTS, COAST PILOTS, AND TIDE TABLES OF THE COAST AND GEODETIC SURVEY,

AND FOR THE FREE DISTRIBUTION OF ITS NOTICES TO MARINERS, CHART CATALOGUES, AND TABLE OF DEPTHS.

MAINE—

Bangor: Snow & Nealley Co., 98 Broad Street.
Bar Harbor: Fifield & Joy.
Bath: Charles A. Harriman, 106 Front Street.
Belfast: Newton S. Lord, 31 Front Street.
Boothbay Harbor: R. G. Hodgdon.
Camden: Eugene M. Clark.
Castine: W. A. Ricker.
Eastport: Bucknam & Colwell Co.
Millbridge: E. W. Wallace.
North Haven: C. S. Staple.
Portland: Wm. Senter & Co., 51 Exchange Street.
Rockland: E. R. Spear & Co., 408 Main Street.
Vinal Haven: F. E. Littlefield.

MASSACHUSETTS—

Boston:
W. E. Hadlock & Co., 132 State Street.
C. C. Hutchinson, 152 State Street.
U. S. C. & G. Survey suboffice, customhouse.
Gloucester: W. F. Chisholm & Son, 161 Main Street.
New Bedford: A. C. Smith, 27 William Street
Vineyard Haven: E. R. Tilton.

RHODE ISLAND—

Block Island: C. C. Ball.
Newport:
J. T. O'Connell, 89 Long Wharf.
W. H. Tibbetts, 185 Thames Street.
Providence: Goff & Page, customhouse.

CONNECTICUT—

Bridgeport: J. H. Shannon, customhouse.
Hartford: Robert D. Stevens, customhouse.
New Haven: Edward A. Welch, customhouse.
New London: Edwin Keeney & Co., corner Bank and State Streets.
South Norwalk: Chas J. Prescott.
Stamford:
John J. Bohl, post office.
Fred A. Taff, 115 Atlantic Street.
Stonington: James H. Stivers, 72 Water Street.

NEW YORK—

Albany: B. Lodge & Co., 91 North Pearl Street.
Greenport: George B. Preston.
New York:
T. S. & J. D. Negus, 140 Water Street.
John Bliss & Co., 128 Front Street.
R. Merrill's Sons, 66 South Street.
Michael Rupp & Co., 112 Broad Street.
Rand, McNally & Co., 40–42 East Twenty-second Street.
C. S. Hammond & Co., 30 Church Street.
Motor Boat Publishing Co., 110–112 West Fortieth Street.

NEW YORK—Continued.

New York—Continued.
U. S. C. & G. Survey suboffice, room 403, customhouse.
Northport: Charles S. Mott.
Patchogue: E. Bailey & Sons.
Sag Harbor: Charles P. Cook.

NEW JERSEY—

Perth Amboy: Frank Neer, 100 Smith Street.

DELAWARE—

Wilmington: David A. Hay & Co., 121 Market Street.

PENNSYLVANIA—

Philadelphia:
Riggs & Bro., 310 Market Street.
Jno. E. Hand & Sons, 224 Walnut Street.

MARYLAND—

Baltimore: Jno. E. Hand & Sons, 17 S. Gay Street.

DISTRICT OF COLUMBIA—

Washington:
Coast and Geodetic Survey Office.
Brentano's, 1200 F Street NW.

VIRGINIA—

Newport News: W. L. Shumate & Co., 133 Twenty-fifth Street.
Norfolk: William Freeman, 304 Main Street.

NORTH CAROLINA—

Wilmington: Thomas F. Woods, 1 Princess Street.

SOUTH CAROLINA—

Beaufort: P. A. Roper, customhouse.
Charleston: H. B. Kirk, 10 Broad Street.

GEORGIA—

Brunswick: Minton H. Johnson, customhouse.
Savannah: Geo. I. Morris, customhouse.

FLORIDA—

Apalachicola: J. E. Grady & Co., Water Street.
Fernandina: S. M. Thompson.
Fort Myer: James B. Parker.
Jacksonville: H. & W. B. Drew Co.
Key West: Alfred Brost, customhouse.
Miami: Frank T. Budge.
Pensacola: McKenzie Oerting & Co., 603 Palafox Street.
Tampa: Tampa Book & News Co.
Tarpon Springs: Webster Little.

ALABAMA—

Mobile: E. O. Zadek Jewelry Co.

MISSISSIPPI—

Pascagoula: Miss Lizzie S. Alley.

LOUISIANA—
New Orleans:
Woodward, Wight & Co., corner of Howard Avenue and Constance Street.
Kokosky & Co., 614 Gravier Street.
U. S. C. & G. Survey suboffice, 1020 Hibernia Bank Building.

TEXAS—
Galveston:
Charles F. Trube, 2415 Market Street.
U. S. C. & G. Survey suboffice, room 18, Cotton Exchange Building.

CUBA—
Habana: Hillebrand y Menció, 10 Mercaderes.

CANAL ZONE—
Cristobal: Captain of the port.

OHIO—
Cleveland: Penton Publishing Co., Browning Building.

ILLINOIS—
Chicago: Rand, McNally & Co., 168 Adams Street.

CALIFORNIA—
Eureka: James E. Mathews, 423 F Street.
Los Angeles: Cunningham, Curtiss & Welch Co., 252 South Spring Street.
San Diego: Arey-Jones Co., 933 Fourth Street.
San Francisco:
Louis Weule Co., 6 California Street.
Geo. E. Butler, Alaska Commercial Building, corner California and Sansome Streets.
H. J. H. Lorenzen, 12 Market Street.
A. Lietz Co., 632-634 Commercial Street.
U. S. C. & G. Survey suboffice, room 310, customhouse.
San Pedro: Marine Hardware Co., 509 Beacon Street.

OREGON—
Newport: W. B. Hartley.
Portland: The Beebe Co., 182-186 W. Morrison Street.

WASHINGTON—
Aberdeen: Evans Drug Co.
Anacortes: S. D. Temple & Co., 610 Commercial Avenue.
Bellingham:
Edward T. Mathes.
Union Printing, Binding & Stationery Co., 1211 Elk Street, South Bellingham.
Blaine: J. D. Stage.
Everett: Adam Hill, 2929 Colby Avonue.

WASHINGTON—Continued.
Friday Harbor: E. F. Harpst.
Olympia: Winstanley & Blakenship.
Port Townsend: W. J. Fritz, 320 Water Street.
Seattle:
Lowman & Hanford Stationery & Printing Co., 616 First Avenue.
Max. Kuner Co., 94 Columbia Street.
U. S. C. & G. Survey suboffice, room 204, Burko Building.
Tacoma: Cole-Martin Co., 926 Pacific Avenue.

ALASKA—
Cordova: Northern Drug Co.
Craig: Charles A. Fox.
Haines: N. G. Hanson.
Juneau: John T. Spickett.
Ketchikan: Ryus Drug Co.
Petersburg: Charles A. Fox.
Seward: Philip J. Hickey, jr.
Sitka: Chas. M. McGrath.
Valdez: Owl Drug Co.
Wrangell: F. Matheson.

HAWAII—
Honolulu: Hawaiian News Co.

PHILIPPINE ISLANDS—
Cebu: Pacific Commercial Co.
Iloilo: Hoskyn & Co.
Manila: C. & G. Survey Office.
Luzon Stevedoring Co., waterfront, foot of Calle Madrid.
Zamboanga: Behn, Meyer & Co.

CANADA—
Montreal, Quebec: Harrison & Co., 53 Metcalfe Street.
St. John, N. B.: A. B. Smalley & Son, 91 Prince William Street.
Vancouver, B. C.: Clark & Stuart, 441 Hastings Street.
Victoria, B. C.: T. N. Hibben & Co., 1122 Government Street.

CHINA—
Hongkong: Chas. J. Gaupp & Co.

AUSTRALIA—
Newcastle, New South Wales: W. H. Sproull & Co.

GERMANY—
Berlin, S. W.: Deitrich Reimer, Wilhelm-Strasse, No. 29.
Hamburg: Eckhardt & Messtorff.

FRANCE—
Paris: Augustin Challamel, Rue Jacob 17.

SUBOFFICES OF THE COAST AND GEODETIC SURVEY.

Boston, Mass., Bureau Foreign and Domestic Commerce, customhouse.
New York, N. Y., room 403, customhouse.
New Orleans, La., 1020 Hibernia Bank Building.
Galveston, Tex., room 18, Cotton Exchange Building.
San Francisco, Cal., room 310, customhouse.
Seattle, Wash., room 204, Burko Building.
Manila, P. I., Intendencia Building.

At these offices files of United States Coast and Geodetic Survey charts, Coast Pilots, Tide Tables, and other publications relating to navigation may be consulted and information affecting navigation obtained without charge.

Light Lists, Buoy Lists, and Notices to Mariners are kept for free distribution to mariners.

UNITED STATES COAST PILOT—ATLANTIC COAST.

Parts.	TITLE.	Size and binding.	Date of last edition.	Price.
I–II.	From St. Croix River to Cape Ann, with supplement to May 5, 1915.	4to, canvas	1911	$0.50
III.	From Cape Ann to Point Judith, with supplement to January 20, 1915.	4to, canvas	1912	.50
IV.	From Point Judith to New York	8vo, canvas	1914	.50
V.	From New York to Chesapeake Bay Entrance, with supplement to February 4, 1915.	4to, canvas	1909	.50
VI.	Chesapeake Bay and Tributaries with supplement to July 30, 1915.	4to, canvas	1913	.50
D.	From Cape Henry to Key West, with supplement to September 25, 1915.	8vo, canvas	1913	.50
VIII.	Gulf of Mexico, from Key West to the Rio Grande, with supplement to June 12, 1915.	4to, canvas	1908	.50
	Inside Route Pilot: Coast of New Jersey	8vo, paper	1915	.20
	Inside Route Pilot: New York to Key West, 2d edition	4to, paper	1913	.20
	Inside Route Pilot: Key West to New Orleans	8vo, paper	1914	.20

UNITED STATES COAST PILOT—WEST INDIES.

	TITLE.	Size and binding.	Date of last edition.	Price.
	Porto Rico	4to, canvas	1906	$0.50

UNITED STATES COAST PILOT—PACIFIC COAST.

TITLE.	Size and binding.	Date of last edition.	Price.
California, Oregon, and Washington, with supplement to October 20, 1914.	4to, canvas	1909	$0.50
Alaska, Part 1.—Dixon Entrance to Yakutat Bay, with Inland Passage from Juan de Fuca Strait to Dixon Entrance, with supplement to April 16, 1915.	4to, canvas	1908	.50

TIDE TABLES.

PUBLISHED ANNUALLY SIX MONTHS IN ADVANCE.

	Price.
Tide Tables, United States and foreign ports	$0.50
Tide Tables, Atlantic Coast ports of the United States	10
Tide Tables, Pacific Coast ports of the United States	.10

TABLE OF DEPTHS, COAST PILOT NOTES, ETC.

(For free distribution.)

Table of Depths for channels and harbors, coasts of the United States	1913
Bulletin No. 38.—Coast Pilot Notes, Prince William Sound to Unalaska Island, Alaska	1897
Coast Pilot Notes on Bering Sea and Arctic Ocean, with supplement to February 1, 1911	1908
Coast Pilot Notes, from Yakutat Bay to Cook Inlet and Shelikof Strait, second edition	1910
Coast Pilot Notes on Hawaiian Islands	1912
Magnetic Chart: Variation of the compass and lines of equal annual change of the variation of the compass in the United States, for 1915	1915
Magnetic Chart: Variation of the compass and lines of equal annual change of the variation of the compass in Alaska, for 1910, published in	1909
Magnetic Chart: Variation of the compass and lines of equal annual change of the variation of the compass in the West Indies, for 1915, published in	1914

SAILING DIRECTIONS, PHILIPPINE ISLANDS.

(For free distribution.)

Section I.—North and west coasts of Luzon and adjacent islands, fourth edition	1912
Section II.—Southwest and south coasts of Luzon and adjacent islands, fourth edition	1910
Section III.—Coasts of Panay, Negros, Cebu, and adjacent islands, fourth edition	1911
Section IV.—Coasts of Samar and Leyte and the east coast of Luzon, fourth edition	1912
Section V.—Coasts of Mindanao and adjacent islands, third edition	1913
Sections VI and VII.—Mindoro Strait, Palawan Island, and Sulu Sea and Archipelago, third edition	1911

EXPLANATORY NOTES.

The charts embraced in this catalogue are constructed on different scales in order to adapt them to the different conditions of navigation. The small-scale charts include large areas and are suited to offshore navigation, while those on large scale include small areas and are suited to alongshore navigation.

They are classified as follows:

SAILING CHARTS.—Scales from $\frac{1}{600,000}$ to $\frac{1}{3,600,000}$.

They are intended for the use of the navigator to fix his position as he approaches the coast from the open ocean or when sailing between distant coast ports. They show the offshore soundings, the principal lights and outer buoys, and such natural landmarks as may be visible at a considerable distance.

GENERAL CHARTS OF THE COAST.—Scales from $\frac{1}{200,000}$ to $\frac{1}{400,000}$. They are intended for coastwise navigation when the vessel's course would mostly be within sight of land with her position fixed by landmarks, lights, outer buoys, and characteristic soundings.

COAST CHARTS.—Scales from $\frac{1}{80,000}$ to $\frac{1}{100,000}$. They are intended for close coastwise navigation when a vessel's course would carry her inside outlying reefs and shoals; also for entering bays and harbors of considerable width, and for navigating the large inland waterways.

HARBOR CHARTS.—Scales from $\frac{1}{5,000}$ to $\frac{1}{40,000}$. They are intended for navigation of harbors and small waterways.

In the catalogue the charts are arranged in geographical sequence, under the headings, Atlantic Coast, Gulf Coast, West Indies, Canal Zone, Pacific Coast, Hawaiian and Marianas Islands, and Philippine Islands.

Under the Atlantic and Gulf Coasts appear the subheads: First, Sailing Charts; second, General Charts of the Coast; third, Coast and Harbor Charts. The geographical sequence begins at Maine and continues in regular order to Texas.

Under Pacific Coast appear the subheads: First, Sailing Charts; second, General Charts of the Coast and Harbor Charts. The geographic sequence begins at the southern end of California and proceeds northward and westward to Bering Sea.

The limits of the charts are graphically shown on diagrams on adjoining pages. A numerical index of charts is given at the end of the catalogue, also an alphabetical index.

CHARTS.—When issued show all necessary corrections as to lights, beacons, buoys, recently discovered dangers, wrecks, etc., to date of issue, *stamped* near lower left corner of chart, being hand-corrected since date of printing, which date, except in case of a new chart or new edition, is *printed* at lower left corner.

The date of the edition of a chart is printed about midway the lower margin of the chart, but on some of the earlier charts this date is shown on the face of the chart, generally below the title.

All important corrections occurring subsequent to date of issue of a chart will be found in the Notices to Mariners, published weekly by the Bureau of Lighthouses and the Coast and Geodetic Survey. These should be applied, as far as possible, by hand to the charts immediately after receipt of the notices, which are furnished gratis on application.

When new information involving extensive changes is received, new editions of the charts are prepared and printed, the old editions are canceled and should no longer be issued from the agencies.

All the notes on a chart should be read carefully, as in some cases they relate to the aids to navigation or to dangers that can not be clearly charted.

OFFICIAL CHARTS AND MAPS NOT PUBLISHED BY THE COAST AND GEODETIC SURVEY.

LAKE SURVEY, WAR DEPARTMENT, Old Customhouse, Detroit, Mich.
Charts of the Great Lakes, Lake Champlain, and of the Saint Lawrence River down to Cornwall, Canada.

MISSISSIPPI RIVER COMMISSION, WAR DEPARTMENT, 1307 Liggett Building, St. Louis, Mo.
Charts of the Mississippi River from the head of the passes up to the Ohio River.

HYDROGRAPHIC OFFICE, NAVY DEPARTMENT.
Charts of foreign countries.

GEOLOGICAL SURVEY, DEPARTMENT OF THE INTERIOR.
Topographic and geologic maps.

GENERAL LAND OFFICE, DEPARTMENT OF THE INTERIOR.
Maps of the United States and maps of States and Territories.

TOPOGRAPHER OF THE POST OFFICE DEPARTMENT.
Post route maps of States and Territories.

FOREST SERVICE, DEPARTMENT OF AGRICULTURE.
Maps of National Forests and forested regions.

The charts and maps referred to above are not furnished by the Coast and Geodetic Survey. For information in regard to them, application should be made to the authorities above mentioned.

TABLE OF SCALE EQUIVALENTS.

The following table gives the lengths of nautical and statute miles on the several scales named, these scales being the proportionate size of the chart to nature. That is, in the scale $\frac{1}{1,200}$, the chart is $\frac{1}{1,200}$ part of the actual linear dimensions in nature (or 100 feet to the inch), equal to 60.8 inches to a nautical mile, and 52.8 inches to a statute mile, and so on.

A nautical mile is a minute of an average great circle of the earth, and its length is 6,080 feet, or 1,853.2 meters. A statute mile is 5,280 feet, or 1,609.3 meters.

SCALE.	Nautical Mile.		Statute Mile.	
	Inches.	Centimeters.	Inches.	Centimeters.
$\frac{1}{1,200}$	60.803	154.44	52.800	134.11
$\frac{1}{2,400}$	30.401	77.22	26.400	67.03
$\frac{1}{4,800}$	15.201	38.61	13.200	33.53
$\frac{1}{5,000}$	14.593	37.06	12.672	32.19
$\frac{1}{10,000}$	7.296	18.53	6.336	16.09
$\frac{1}{15,000}$	4.864	12.36	4.224	10.73
$\frac{1}{20,000}$	3.648	9.27	3.168	8.05
$\frac{1}{30,000}$	2.432	6.18	2.112	5.36
$\frac{1}{40,000}$	1.824	4.63	1.584	4.02
$\frac{1}{50,000}$	1.459	3.71	1.267	3.22
$\frac{1}{60,000}$	1.216	3.09	1.056	2.68
$\frac{1}{80,000}$	0.912	2.32	0.792	2.01
$\frac{1}{100,000}$	0.730	1.85	0.634	1.61
$\frac{1}{200,000}$	0.365	0.93	0.317	0.80
$\frac{1}{400,000}$	0.182	0.46	0.158	0.40
$\frac{1}{1,000,000}$	0.073	0.18	0.063	0.16
$\frac{1}{1,200,000}$	0.061	0.15	0.053	0.13

1 meter = 39.37 inches; 1 centimeter = 0.3937 inch; 1 inch = 2.54 centimeters.

MISCELLANEOUS MAPS AND PLANS.

NOT ADAPTED FOR THE USE OF NAVIGATORS.

ABBREVIATIONS.—E., Engraved; L., Lithographed; P., Photolithographed.

Catalogue number.	TITLE.	State.		Scale.		Size of border (inches).	Date.	Price.
				Proportional.	Inches to statute mile.			
3056	Mount Desert Island	Maine	E.	1/80,000	0.79	14 × 17	1875	$0.20
3030	Hoosic Mountain, Pendulum Station	Massachusetts				19 × 22	1874	.40
3000	Plymouth	Massachusetts	P.	1/10,000	6.34	27 × 50	1853	1.00
3046	Bristol	Rhode Island	P.	1/10,000	6.34	21 × 28	1872	.25
3039	Frost Point to Norwalk River	Connecticut	P.	1/10,000	6.34	27 × 51	1886	1.00
3040	Blackwells, Wards, and Randalls islands and vicinity.	New York	P.	1/5,000	12.67	26 × 51	1885	1.00
3057	West Point	New York	E.	1/4,800	13.20	22 × 28	1883	.25
3058	Cape May and vicinity	New Jersey	P.	1/10,000	6.34	24 × 38	1879	.30
3025	Delaware River—Fishers Point to Coopers Point.	New Jersey	P.	1/10,000	6.34	17 × 28	1843	.20
3026	Delaware River—Coopers Point to Kaighns Point.	New Jersey	P.	1/10,000	6.34	14 × 18	1843	.20

MISCELLANEOUS MAPS AND PLANS—Continued.

Catalogue number.	TITLE.	State.		Scale.		Size of border (inches).	Date.	Price.
				Proportional.	Inches to statute mile.			
3101 to 3190	District of Columbia, city excepted, in 58 sheets.		E.	1/4,800	13.20	14 × 14	1881 to 1893	Each. $0.10
3035	Washington City	D. C	E.	1/19,800	3.20	21 × 29	1800	(*)
3043	City of Washington	D. C	E.	1/19,800	3.20	17 × 20	1800	(*)
3035*a*	City of Washington, by L'Enfant	D. C		1/15,840	4.00	27 × 47	1790	(*)
3035*b*	City of Washington, by Dermott	D. C		1/7,920	8.00	54 × 62	1798	(*)
3036	Washington City, by W. J. Stone	D. C	E.	1/12,070	5.25	23 × 31	1863	(*)
3059	Territory of Columbia, by Ellicott	D. C		1/33,000	1.92	22 × 22		(*)
3081	Birthplace of Washington	Virginia	P.	1/10,000	6.34	22 × 29	1897	.20
3007	Yorktown Peninsula	Virginia	P.	1/80,000	0.79	27 × 37	1881	.50
3008	Mountain Region	N. C. and Tenn.	P.	1/633,600	0.10	23 × 36	1884	.30
3013	Parts of Tennessee, North Carolina, South Carolina, Georgia, and Alabama.			1/633,600	0.10	23 × 34	1865	.30
3014	Parts of Tennessee, Mississippi, and Alabama.			1/633,600	0.10	23 × 34	1865	.30
	Mississippi River, from New Orleans to Point Houmas (in six sheets), viz:							
3208	No. 8, New Orleans to Soniat Plantation, including Carrollton, Jefferson, and Kennerville.	Louisiana	P.	1/20,000	3.17	23 × 33	1878	.20
3209	No. 9, Soniat Plantation to Myrtle Land Plantation, including St. Charles Railroad Station and Hahnville.	Louisiana	P.	1/20,000	3.17	23 × 33	1878	.20
3210	No. 10, Myrtle Land Plantation to Reserve Plantation, including Bonnet Carré Point and Bonnet Carré.	Louisiana	P.	1/20,000	3.17	23 × 33	1878	.20

* Price furnished on application.

MISCELLANEOUS MAPS AND PLANS—Continued.

Catalogue number.	TITLE.	State.		Scale.		Size of border (inches).	Date.	Price.
				Proportional.	Inches to statute mile.			
3211	No. 11, Bonnet Carré to Grand View Reach, including Bell Point and Willow Bend.	Louisiana.....	P.	1/20,000	3.17	23 × 33	1878	$0.20
3212	No. 12, Chapman Plantation to Brilliant Point, including College Point.	Louisiana.....	P.	1/20,000	3.17	23 × 33	1878	.20
3213	No. 13, St. James Estate to Point Houmas, including Brilliant Point and White Hall.	Louisiana.....	P.	1/20,000	3.17	23 × 33	1878	.20
3020	Ohio River—Cairo to Mound City.....	Illinois	.....	1/23,554	2.69	15 × 22	1864	.20
3032	Part of Bahama Islands, showing tracks ascribed to Columbus.	.....	.....	.....	.....	22 × 36	1881	.50
3054	City of San Francisco.....	California.....	P.	1/10,000	6.34	28 × 46	1857	.50
3055	San Francisco Peninsula.....	California.....	E.	1/40,000	1.58	18 × 28	1869	.50
3214	St. Paul Island, Bering Sea.....	Alaska	P.	1/20,000	3.17	29 × 45	1898	.25
3215	Reef, Ardiguen and Gorbach Rookeries, St. Paul Island.	Alaska	P.	1/2,000	31.68	20 × 43	1898	.25
3216	Lukanin and Katovi Rookeries, St. Paul Island.	Alaska	P.	1/2,000	31.68	20 × 31	1898	.25
3217	Tolstoi Rookery, St. Paul Island	Alaska	P.	1/2,000	31.68	20 × 38	1898	.25
3219	Little Zapadni and Zapadni Reef Rookeries, St. Paul Island.	Alaska	P.	1/2,000	31.68	20 × 43	1898	.25
3220	Polovina, Polovina Cliffs, and Little Polovina Rookeries, St. Paul Island.	Alaska	P.	1/2,000	31.68	20 × 49	1898	.25

MISCELLANEOUS MAPS AND PLANS—Continued.

Catalogue number.	TITLE.	State.		Scale.		Size of border (inches).	Date.	Price.
				Proportional.	Inches to statute mile.			
3221	Morjovi Rookery, St. Paul Island	Alaska	P.	1/2,000	31.68	23 × 36	1898	$0.25
3222	Vostochni Rookery, St. Paul Island	Alaska	P.	1/2,000	31.68	25 × 41	1898	.25
3223	Lagoon Rookery, St. Paul Island	Alaska	P.	1/2,000	31.68	20 × 27	1898	.25
3224	St. George Island, Bering Sea	Alaska	P.	1/20,000	3.17	20 × 41	1898	.25
3225	Zapadni Rookery, St. George Island	Alaska	P.	1/2,000	31.68	20 × 20	1898	.25
3226	North Rookery, St. George Island	Alaska	P.	1/2,000	31.68	19 × 31	1898	.25
3227	Staraya-Artil and Little East Rookeries, St. George Island.	Alaska	P.	1/2,000	31.68	15 × 36	1898	.25
3228	East Rookery, St. George Island	Alaska	P.	1/2,000	31.68	19 × 35	1898	.25

GEOGRAPHICAL ARRANGEMENT OF CHARTS.

14180°—16——2

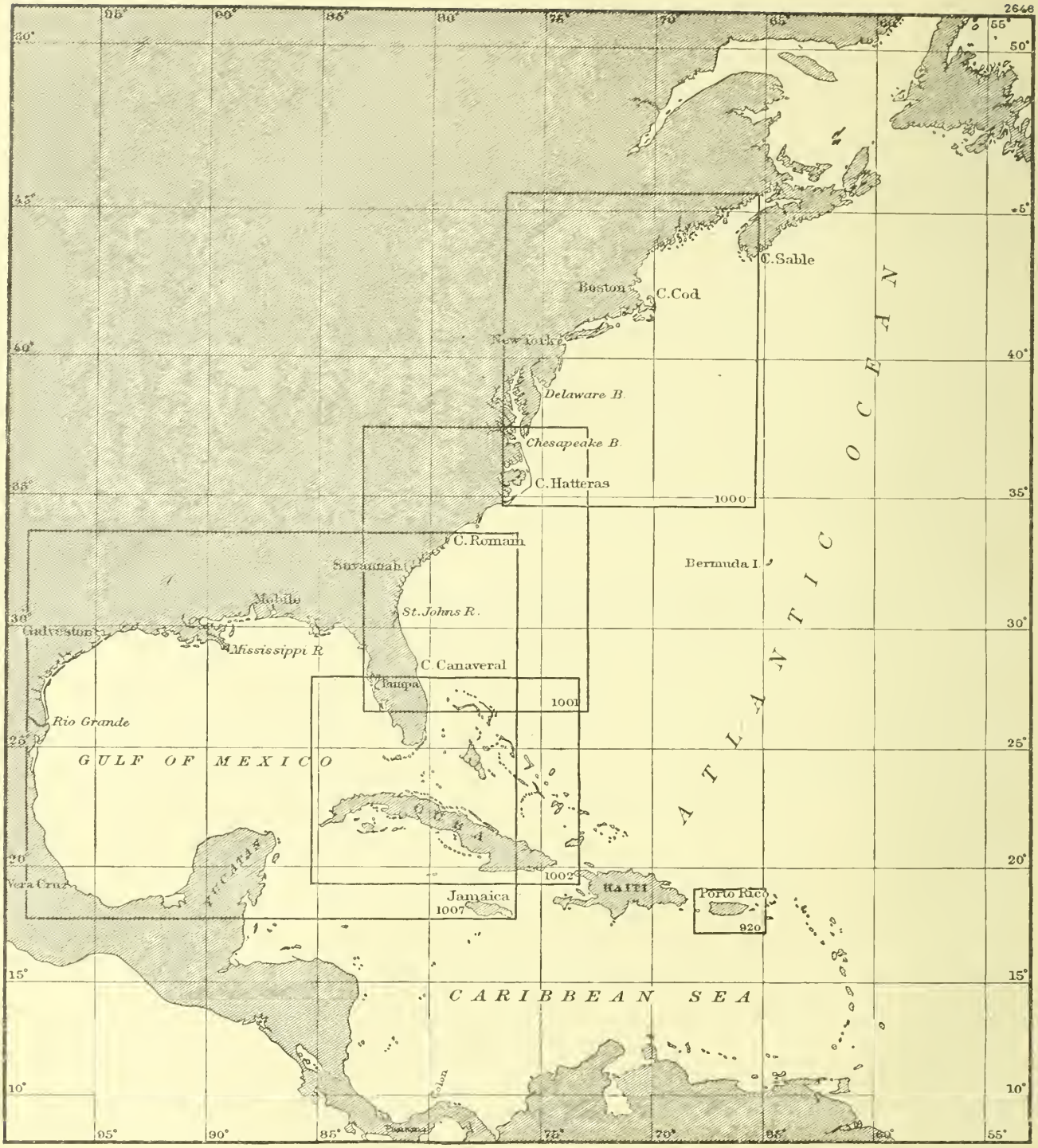
2648
C. Sable
Boston
C. Cod
New York
Delaware B.
Chesapeake B.
C. Hatteras
1000
C. Roman
Savannah
Bermuda I.
Mobile
St. Johns R.
Galveston
Mississippi R.
C. Canaveral
Tampa
1001
Rio Grande
GULF OF MEXICO
ATLANTIC OCEAN
CUBA
1002
Vera Cruz
YUCATAN
Jamaica
1007
HAITI
Porto Rico
920
CARIBBEAN SEA
Panama
95°
90°
85°
80°
75°
70°
65°
60°
55°
50°
45°
40°
35°
30°
25°
20°
15°
10°

CHARTS OF THE ATLANTIC AND GULF COASTS.

GEOGRAPHICALLY ARRANGED.

Catalogue number.	TITLE.	Scale.		Size of border (inches).	Date of last edition.	Price.
		Average.	Inches to degree of mid-latitude.			
	SAILING CHARTS.					
1000	Cape Sable to Cape Hatteras	1 / 1,200,000	3.7	33 × 41	1908	$0.50
1001	Chesapeake Bay to Straits of Florida	1 / 1,198,000	3.7	33 × 41	1913	.50
1002	Straits of Florida and approaches	1 / 1,197,000	3.6	34 × 41	1912	.50
1007	Gulf of Mexico	1 / 2,195,000	2.0	33 × 41	1908	.50

2732
MAINE
C. Sable
6
C. Cod
Montauk Pt
51
1107
52
40
L. Ontario
Lake Erie
NEW YORK
PENNSYLVANIA
1108
C. May
C. Henlopen
1109
C. Charles
376
VIRGINIA
NORFOLK
35°
C. Hatteras
NORTH CAROLINA
C. Lookout
C. Fear
C. Roman
1110
CHARLESTON
30°
ATLANTIC OCEAN
TEXAS
MOBILE
PENSACOLA
FERNANDINA
ST. AUGUSTIN
1111
C. Canaveral
C. San Blas
GALVESTON
20
19
1115
1114
25°
BAHAMA ISLANDS
14
C. Sable
16
Tortugas
15
HABANA
CUBA
20°
GULF OF MEXICO
YUCATAN
85°
80°
75°

ATLANTIC AND GULF COASTS.

GEOGRAPHICAL ARRANGEMENT.

Catalogue number.	TITLE.	Scale. Average.	Scale. Inches to nautical mile.	Size of border (inches).	Date of last edition.	Price.
	GENERAL CHARTS OF THE COAST.					
6	Quoddy Head to Cape Cod	1/400,000	0.18	32 × 42	1895	$0.50
1107	Georges Bank and Nantucket Shoals	1/400,000	0.18	31 × 37	1913	.50
1108	Approaches to New York	1/400,000	0.18	31 × 47	1913	.50
376	Delaware and Chesapeake Bays	1/400,000	0.18	27 × 36	1915	.50
77	Chesapeake Bay, upper half	1/200,000	0.36	32 × 31	1915	.50
78	Chesapeake Bay, lower half	1/200,000	0.36	32 × 32	1915	.50
1109	Cape May to Cape Hatteras	1/400,000	0.18	32 × 44	1914	.50
1110	Cape Hatteras to Charleston Light	1/400,000	0.18	31 × 43	1914	.50
1111	Charleston Light to Cape Canaveral	1/400,000	0.18	30 × 42	1914	.50
14	Cape Canaveral to Fowey Rocks	1/400,000	0.18	32 × 38	1900	.50
15	Straits of Florida, including Florida Bay	1/400,000	0.18	31 × 40	1907	.50
16	Key West to Tampa Bay	1/400,000	0.18	32 × 40	1893	.50
1114	Tampa Bay to Cape San Blas	1/400,000	0.18	28 × 32	1915	.50
1115	Cape St. George to Mississippi Passes	1/400,000	0.18	31 × 38	1913	.50
19	Mobile Bay to Atchafalaya Bay	1/400,000	0.18	32 × 38	1900	.50
20	Atchafalaya Bay to Galveston	1/400,000	0.18	31 × 38	1900	.50
21	Galveston to the Rio Grande	1/400,000	0.18	31 × 40	1883	.50
51	Nantucket Shoals to Montauk Point	1/200,000	0.36	34 × 42	1912	.50
52	Montauk Point to New York and Long Island Sound	1/200,000	0.36	33 × 42	1911	.50

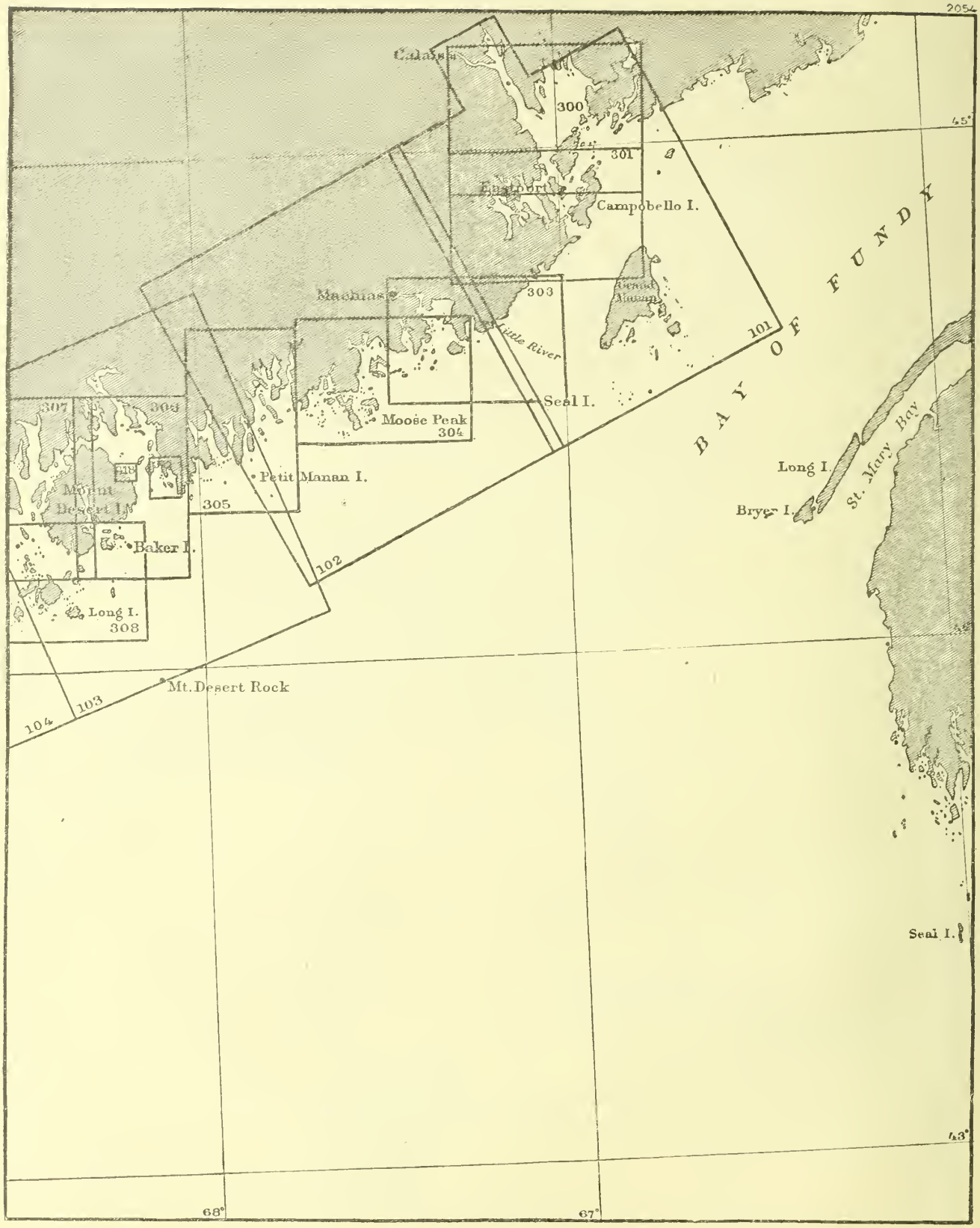
2054
Calais
300
45°
301
Eastport
Campobello I.
BAY OF FUNDY
Machias
303
Little River
101
Seal I.
307
306
Moose Peak
304
Petit Manan I.
Mount Desert I.
305
Long I.
St. Mary Bay
Bryer I.
Baker I.
102
Long I.
308
Mt. Desert Rock
104
103
Seal I.
43°
68°
67°

ATLANTIC COAST.

GEOGRAPHICAL ARRANGEMENT.

Catalogue number.	TITLE.	State.	Scale. Average.	Scale. Inches to nautical mile.	Size of border (inches).	Date of last edition.	Price.
	COAST AND HARBOR CHARTS.						
101	Calais to Little River, including Cobscook Bay	Maine	1/80,000	0.91	30 × 39	1912	$0.50
300	Passamaquoddy Bay and St. Croix River	Maine	1/40,000	1.82	32 × 40	1905	.25
301	Eastport to Moose Cove, including Cobscook Bay	Maine	1/40,000	1.82	31 × 41	1893	.25
102	Little River to Petit Manan	Maine	1/80,000	0.91	32 × 39	1888	.50
303	Moose Cove to Englishman Bay, including Machias Bay.	Maine	1/40,000	1.82	27 × 39	1893	.25
304	Cross Island to Nash Island	Maine	1/40,000	1.82	27 × 39	1914	.25
305	Nash Island to Schoodic Island	Maine	1/40,000	1.82	25 × 39	1915	.25

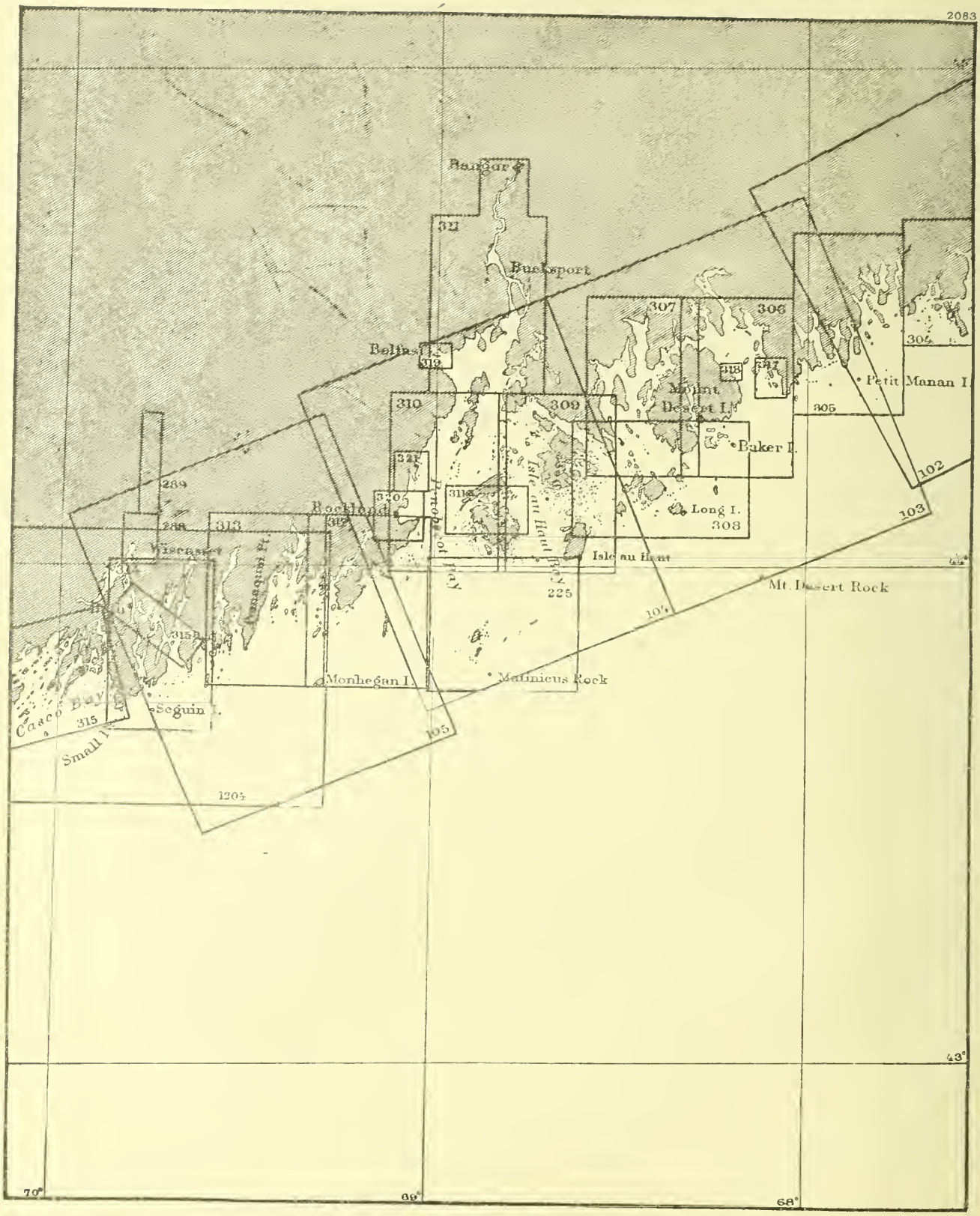
2083
Bangor
312
Bucksport
307
306
Belfast
312
313
317
Mount Desert I.
Petit Manan I
304
305
310
309
Baker I.
321
102
289
Rockland
320
311a
Long I.
308
103
288
313
Wiscasset
Isle au Haut
Mt Desert Rock
225
104
315a
Monhegan I.
Matinicus Rock
Casco Bay
315
Seguin I.
Small I.
105
120½
43°
70°
69°
68°

ATLANTIC COAST—Continued.

GEOGRAPHICAL ARRANGEMENT.

Catalogue number.	TITLE.	State.	Scale. Average.	Scale. Inches to nautical mile.	Size of border (inches).	Date of last edition.	Price.
	Coast and Harbor Charts—Continued.						
103	Mount Desert Island, Frenchmans and Blue Hill Bays, and approaches.	Maine	1/80,000	0.91	29 × 38	1910	$0.50
306	Frenchmans Bay and eastern part of Mount Desert Island.	Maine	1/40,000	1.82	25 × 40	1915	.25
307	Blue Hill Bay and western part of Mount Desert Island.	Maine	1/40,000	1.82	25 × 40	1914	.25
308	Approaches to Blue Hill Bay and Eggemoggin Reach.	Maine	1/40,000	1.82	25 × 38	1914	.25
317	Winter Harbor, Schoodic Peninsula	Maine	1/20,000	3.65	14 × 18	1881	.20
318	Bar Harbor, Mount Desert Island	Maine	1/10,000	7.30	13 × 15	1885	.20
104	Penobscot Bay	Maine	1/80,000	0.91	29 × 38	1911	.50
309	East Penobscot Bay	Maine	1/40,000	1.82	24 × 39	1915	.25
310	West Penobscot Bay	Maine	1/40,000	1.82	24 × 39	1914	.25
311*a*	Fox Islands Thoroughfare	Maine	1/20,000	3.65	20 × 31	1914	.20
311	Penobscot River and Belfast Bay	Maine	1/40,000	1.82	25 × 40	1914	.25
319	Belfast Harbor	Maine	1/20,000	3.65	11 × 13	1875	.20
321	Camden and Rockport Harbors	Maine	1/20,000	3.65	14 × 17	1879	.20
320	Rockland Harbor	Maine	1/20,000	3.65	21 × 22	1902	.20
225	Approaches to Penobscot Bay	Maine	1/40,000	1.82	30 × 32	1915	.50
	Matinicus Harbor	Maine	1/5,000	1.82			

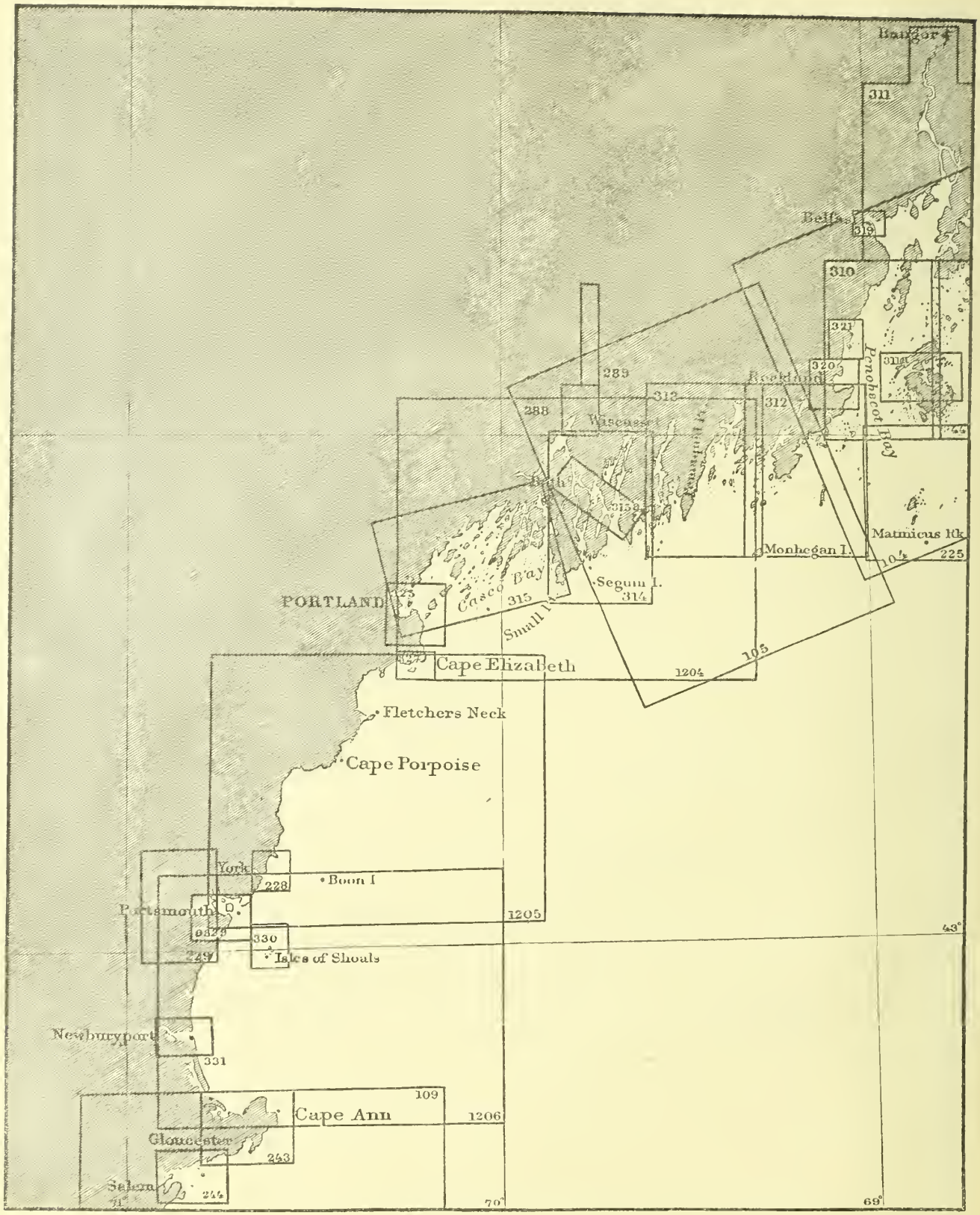
Bangor
311
Bells
319
310
321
320
311at
Penobscot Bay
289
288
312
312
Wiscasset
Rockland
Boothbay
315a
Matinicus Rk
Monhegan I.
104
225
PORTLAND
23
Casco Bay
315
Segum I.
314
Small I
105
Cape Elizabeth
1204
Fletchers Neck
Cape Porpoise
York
228
Boon I
Portsmouth
1205
329
330
249
Isles of Shoals
43°
Newburyport
331
109
Cape Ann
1206
Gloucester
243
Salem
244
70°
69°

ATLANTIC COAST—Continued.

GEOGRAPHICAL ARRANGEMENT.

Catalogue number.	TITLE.	State.	Scale. Average.	Scale. Inches to nautical mile.	Size of border (inches).	Date of last edition.	Price.
	Coast and Harbor Charts—Continued.						
105	Penobscot Bay to Kennebec entrance	Maine	1/80,000	0.91	29 × 38	1877	$0.50
312	St. George River and Muscle Ridge Channel	Maine	1/40,000	1.82	26 × 38	1911	.25
313	Damariscotta and Medomak Rivers	Maine	1/40,000	1.82	25 × 38	1905	.25
314	Kennebec and Sheepscot Rivers	Maine	1/40,000	1.82	23 × 38	1878	.25
288	Kennebec River, Abagadasset Point to Court House Point.	Maine	1/15,000	4.83	21 × 34	1912	.25
289	Kennebec River, Courthouse Point to Augusta	Maine	1/15,000	4.83	22 × 34	1912	.25
315*a*	Bath to Boothbay Harbor	Maine	1/20,000	3.65	16 × 36	1884	.20
1204	Monhegan Island to Cape Elizabeth	Maine	1/80,000	0.91	31 × 40	1912	.50
1205	Cape Elizabeth to Portsmouth	Maine and N.H.	1/80,000	0.91	31 × 38	1915	.50
1206	Portsmouth to Cape Ann	N.H. and Mass.	1/80,000	0.91	28 × 38	1915	.50
315	Casco Bay	Maine	1/40,000	1.82	25 × 39	1913	.25
325	Portland Harbor	Maine	1/20,000	3.65	26 × 29	1913	.40
327	Richmond Island Harbor	Maine	1/20,000	3.65	14 × 17	1907	.20
228	Cape Neddick Harbor to York River	Maine	1/20,000	3.65	16 × 17	1912	.25
0329	Portsmouth Harbor	Maine and N.H.	1/10,000	7.30	33 × 30	1913	.25
330	Isles of Shoals	Maine and N.H.	1/20,000	3.65	15 × 17	1913	.20
331	Newburyport Harbor	Massachusetts	1/20,000	3.65	17 × 24	1913	.25
229	Portsmouth to Dover and Exeter	Maine and N.H.	1/30,000	2.43	23 × 33	1914	.30

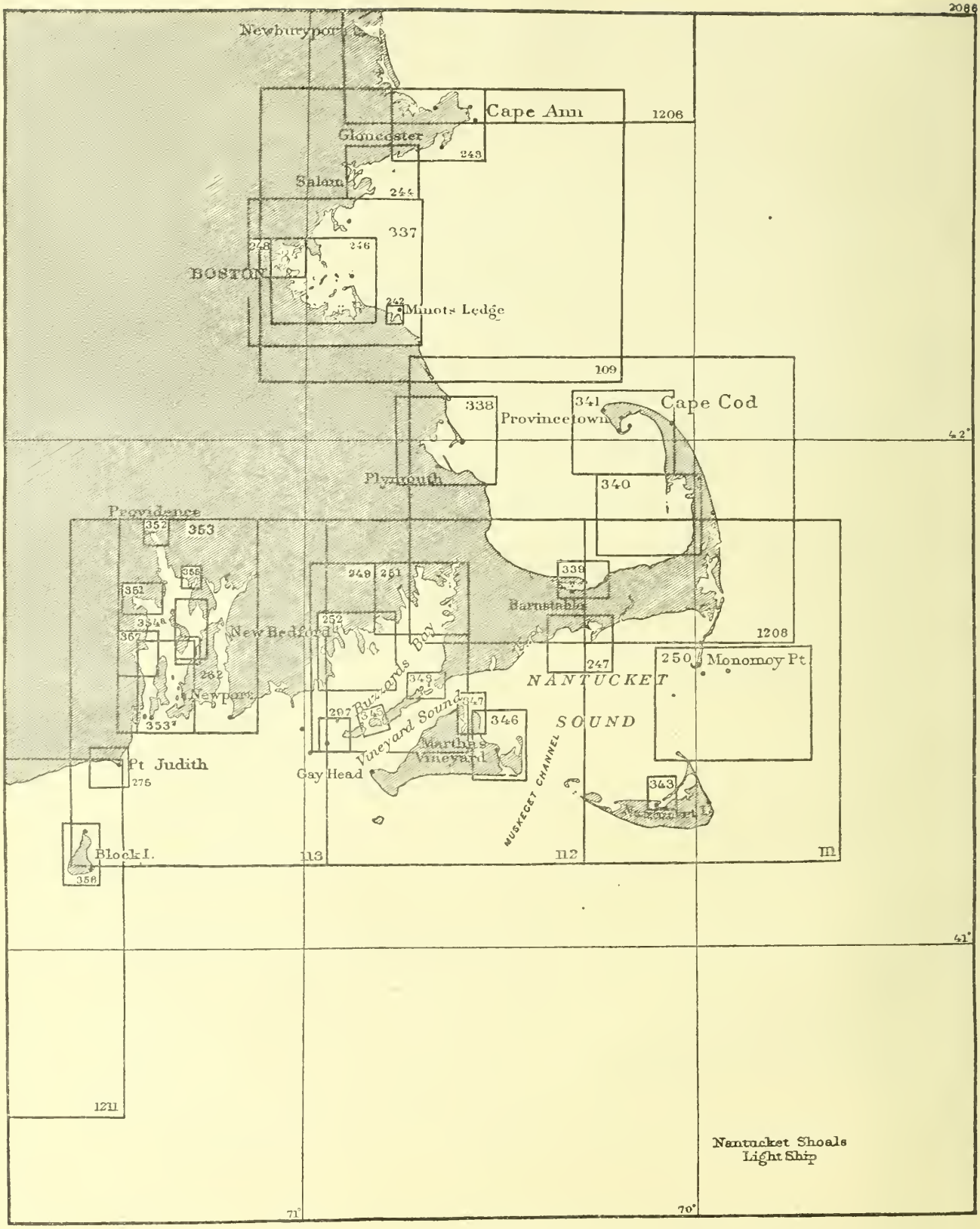
2086
Newburyport
Cape Ann
1206
Gloucester
243
Salem
244
337
248
246
BOSTON
242
Minots Ledge
109
338
Provincetown
341
Cape Cod
42°
Plymouth
340
Providence
352
353
356
362
354
367
New Bedford
248
251
252
339
Barnstable
1208
247
250
Monomoy Pt
NANTUCKET
SOUND
Newport
353
262
349
347
346
Rhode Island Sound
Vineyard Sound
Martha's Vineyard
Pt Judith
275
Gay Head
MUSKEGET CHANNEL
343
Block I.
358
113
112
111
41°
1211
Nantucket Shoals
Light Ship
71°
70°

ATLANTIC COAST—Continued.

GEOGRAPHICAL ARRANGEMENT.

Catalogue number.	TITLE.	State.	Scale. Average.	Scale. Inches to nautical mile.	Size of border (inches).	Date of last edition.	Price.
	Coast and Harbor Charts—Continued.						
109	Boston Bay and approaches	Massachusetts.	1/80,000	0.91	33 × 39	1905	$0.50
242	Cohasset Harbor	Massachusetts.	1/5,000	14.6	26 × 30	1915	.30
243	Ipswich Bay to Gloucester Harbor	Massachusetts.	1/20,000	3.65	34 × 39	1912	.50
244	Salem Harbor and approaches	Massachusetts.	1/20,000	3.65	26 × 35	1914	.25
337	Boston Harbor	Massachusetts.	1/40,000	1.82	30 × 35	1915	.50
246	Boston Harbor	Massachusetts.	1/20,000	3.65	35 × 43	1915	.50
248	Boston Inner Harbor	Massachusetts.	1/10,000	7.30	33 × 41	1910	.50
1208	Cape Cod Bay	Massachusetts.	1/80,000	0.91	32 × 42	1915	.50
338	Plymouth, Kingston, and Duxbury Harbors	Massachusetts.	1/40,000	1.82	19 × 20	1911	.25
339	Barnstable Harbor	Massachusetts.	1/20,000	3.65	16 × 23	1914	.20
340	Wellfleet Harbor	Massachusetts.	1/50,000	1.46	14 × 17	1914	.20
341	Provincetown Harbor	Massachusetts.	1/50,000	1.46	14 × 17	1911	.20
250	Eastern entrance to Nantucket Sound	Massachusetts.	1/40,000	1.82	24 × 34	1913	.25
111	Nantucket Sound and eastern approaches	Massachusetts.	1/80,000	0.91	27 × 37	1915	.50
112	Vineyard Sound and Buzzards Bay	Massachusetts.	1/80,000	0.91	28 × 38	1914	.50
113	Cuttyhunk to Block Island, including Narragansett Bay.	Mass. and R. I.	1/80,000	0.91	27 × 37	1914	.50
275	Point Judith Harbor of Refuge	Rhode Island.	1/10,000	7.30	19 × 19	1913	.30

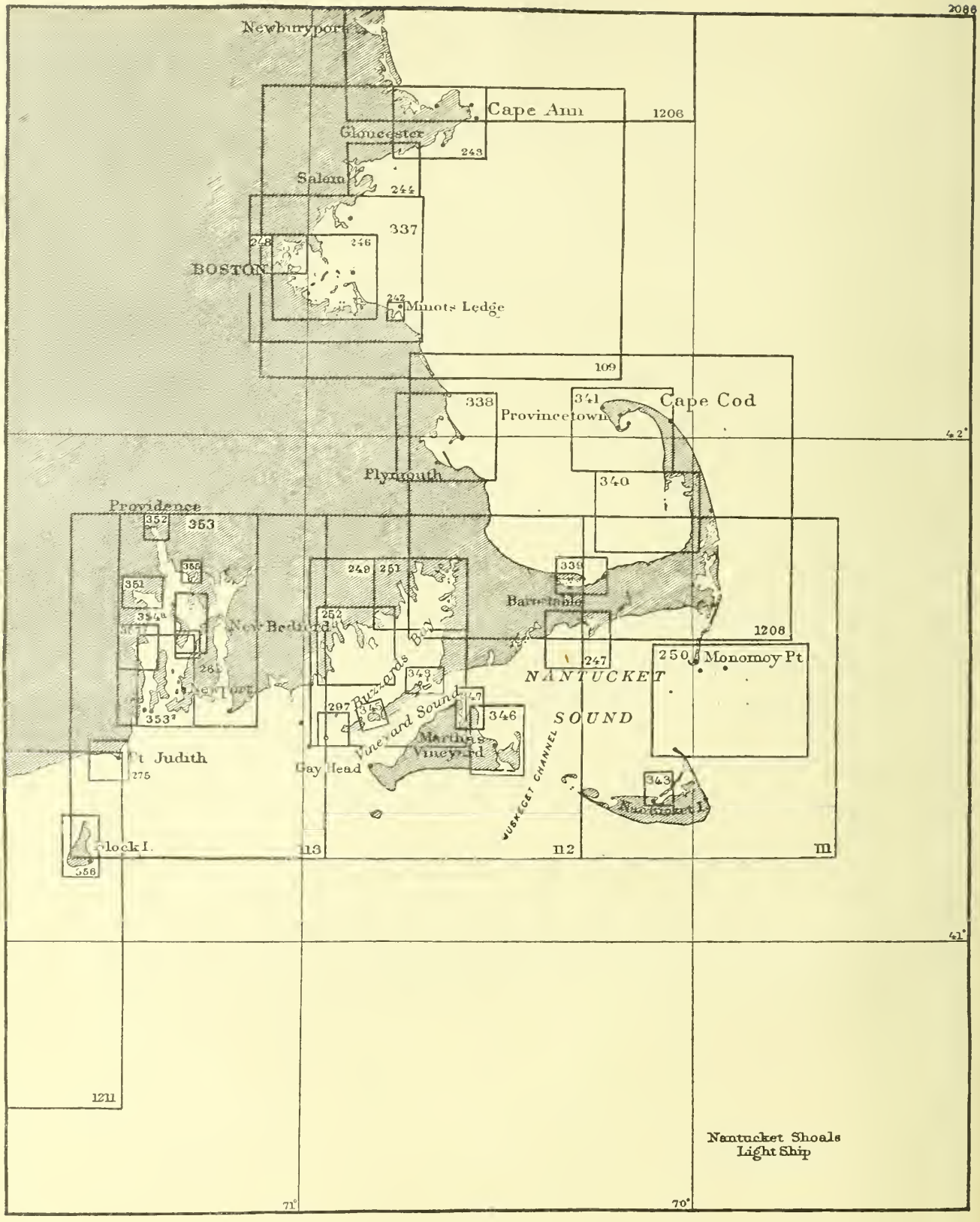
2086
Newburyport
Cape Ann
1206
Gloucester
243
Salem
244
337
248
246
BOSTON
242
Minots Ledge
109
338
Provincetown
341
Cape Cod
42°
Plymouth
340
Providence
352
353
351
354a
New Bedford
248
251
339
Barnstable
252
1208
247
250
Monomoy Pt
261
Newport
349
NANTUCKET
SOUND
207
Buzzards Bay
Vineyard Sound
347
346
353a
Martha's Vineyard
Pt Judith
275
Gay Head
343
Nantucket
Block I.
356
m3
n2
m
41°
1211
Nantucket Shoals Light Ship
71°
70°

ATLANTIC COAST—Continued.

GEOGRAPHICAL ARRANGEMENT.

Catalogue number.	TITLE.	State.	Scale. Average.	Scale. Inches to nautical mile.	Size of border (inches).	Date of last edition.	Price.
	Coast and Harbor Charts—Continued.						
343	Nantucket Harbor	Massachusetts	1/10,000	7.30	25 × 29	1911	$0.25
247	Hyannis Harbor	Massachusetts	1/20,000	3.65	25 × 27	1896	.25
346	Edgartown Harbor, Marthas Vineyard	Massachusetts	1/20,000	3.65	24 × 32	1902	.25
347	Vineyard Haven	Massachusetts	1/10,000	7.30	27 × 36	1902	.25
348	Woods Hole	Massachusetts	1/10,000	7.30	14 × 21	1911	.25
345	Robinsons Hole and Quicks Hole	Massachusetts	1/10,000	7.30	20 × 25	1902	.25
297	Cuttyhunk Harbor	Massachusetts	1/10,000	7.30	19 × 22	1906	.25
249	Buzzards Bay	Massachusetts	1/40,000	1.82	33 × 43	1913	.50
251	Head of Buzzards Bay	Massachusetts	1/20,000	3.65	33 × 41	1915	.50
252	New Bedford Harbor and approaches	Massachusetts	1/20,000	3.65	34 × 35	1913	.50
353	Narragansett Bay	Rhode Island	1/40,000	1.82	30 × 46	1913	.75
	Seekonk River		1/40,000	1.82			
353[2]	Newport Harbor and entrance to Narragansett Bay.	Rhode Island	1/20,000	3.65	24 × 37	1896	.40
262	Bradford coal depot and vicinity	Rhode Island	1/10,000	7.30	22 × 23	1914	.25
354*a*	Bristol Harbor and approaches	Rhode Island	1/20,000	3.65	14 × 26	1912	.20
355	Warren River	Rhode Island	1/10,000	7.30	15 × 19	1915	.20
352	Providence Harbor	Rhode Island	1/10,000	7.30	15 × 19	1914	.20
351	Greenwich Bay, Narragansett Bay	Rhode Island	1/20,000	3.65	14 × 17	1867	.20
357	Wickford Harbor, Narragansett Bay	Rhode Island	1/20,000	3.65	14 × 17	1905	.20
356	Block Island	Rhode Island	1/10,000	7.30	29 × 46	1914	.50

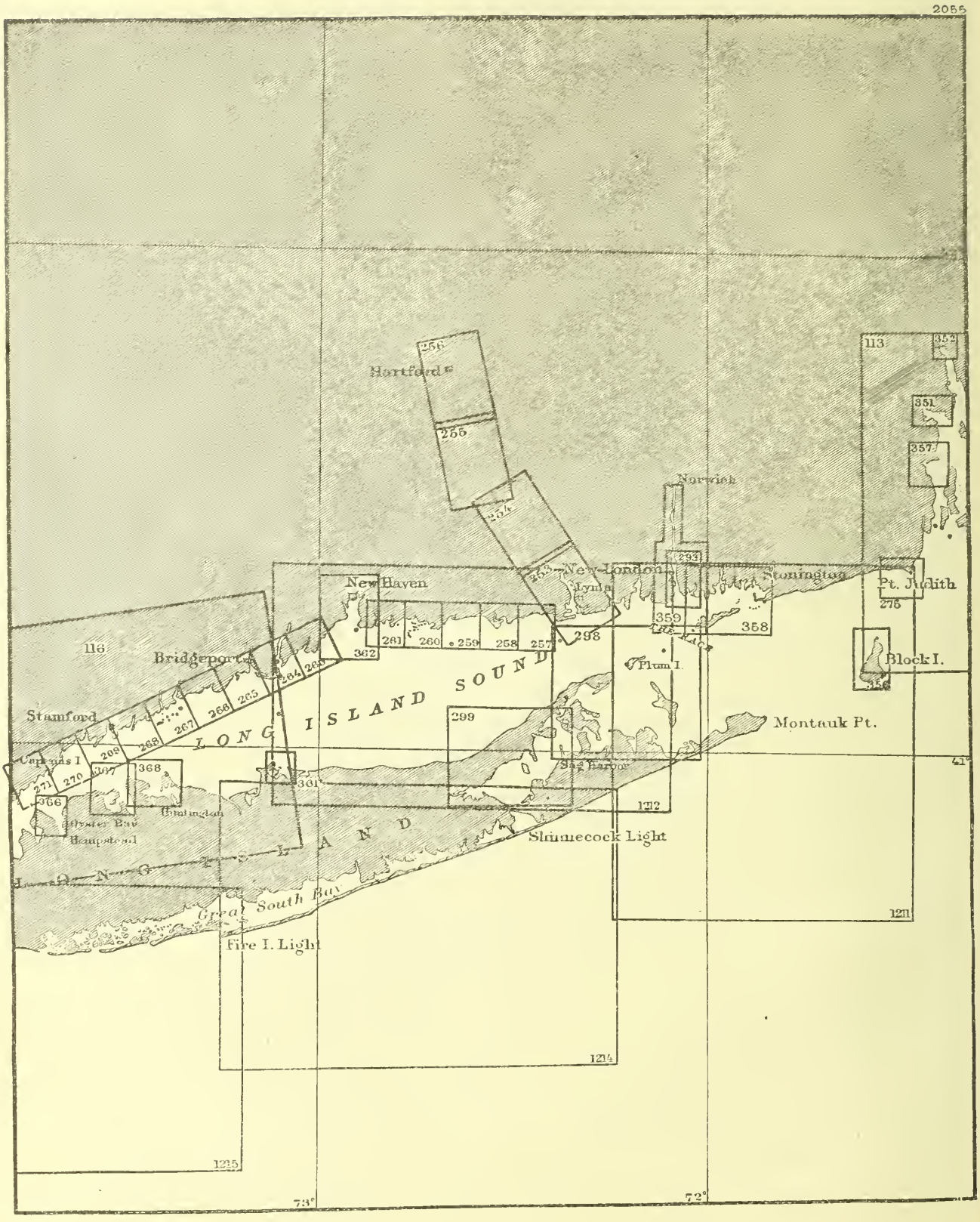
2055
Hartford
255
264
Norwich
293
New London
Lyme
Stonington
Pt. Judith
276
New Haven
261
260
259
258
257
298
359
358
113
352
351
357
116
Bridgeport
362
Plum I.
Block I.
356
LONG ISLAND SOUND
Stamford
267
266
265
264
263
299
Montauk Pt.
Captains I
209
268
271
270
307
368
366
361
Shag Harbor
41°
Oyster Bay
Huntington
Hempstead
1212
Shinnecock Light
L O N G I S L A N D
Great South Bay
Fire I. Light
1211
1214
1215
73°
72°

ATLANTIC COAST—Continued.

GEOGRAPHICAL ARRANGEMENT.

Catalogue number.	TITLE.	State.	Scale. Average.	Scale. Inches to nautical mile.	Size of border (inches).	Date last edition.	Price.
	Coast and Harbor Charts—Continued.						
1212	Long Island Sound—Eastern Part	Conn. and N.Y.	1/80,000	0.91	28 × 44	1914	$0.50
116	Long Island Sound—Stratford Shoal to New York.	Conn. and N.Y.	1/80,000	0.91	29 × 42	1910	.50
358	Fishers Island Sound	Connecticut	1/20,000	3.65	27 × 40	1911	.40
359	Thames River—Harbor of New London and approaches.	Connecticut	1/20,000	3.65	25 × 42	1915	.40
293	New London Harbor and Naval Station	Connecticut	1/10,000	7.30	29 × 45	1915	.50
	New London Naval Station		1/5,000	14.59			
253	Connecticut River—entrance to Deep River	Connecticut	1/20,000	3.65	23 × 33	1911	.25
254	Connecticut River—Deep River to Higganum	Connecticut	1/20,000	3.65	23 × 38	1911	.25
255	Connecticut River—Higganum to Rocky Hill	Connecticut	1/20,000	3.65	23 × 38	1912	.25
256	Connecticut River—Rocky Hill to Hartford	Connecticut	1/20,000	3.65	23 × 38	1911	.25
257	Cornfield Point to Duck Island	Connecticut	1/10,000	7.30	34 × 43	1899	.50
258	Clinton Harbor and approaches	Connecticut	1/10,000	7.30	34 × 43	1895	.50
259	Madison to Guilford	Connecticut	1/10,000	7.30	34 × 40	1895	.50
260	Guilford to Blackstone Rocks	Connecticut	1/10,000	7.30	34 × 38	1894	.50
261	Blackstone Rocks to South End, including Branford Harbor.	Connecticut	1/10,000	7.30	34 × 43	1911	.50
362	New Haven Harbor	Connecticut	1/20,000	3.65	26 × 37	1911	.20

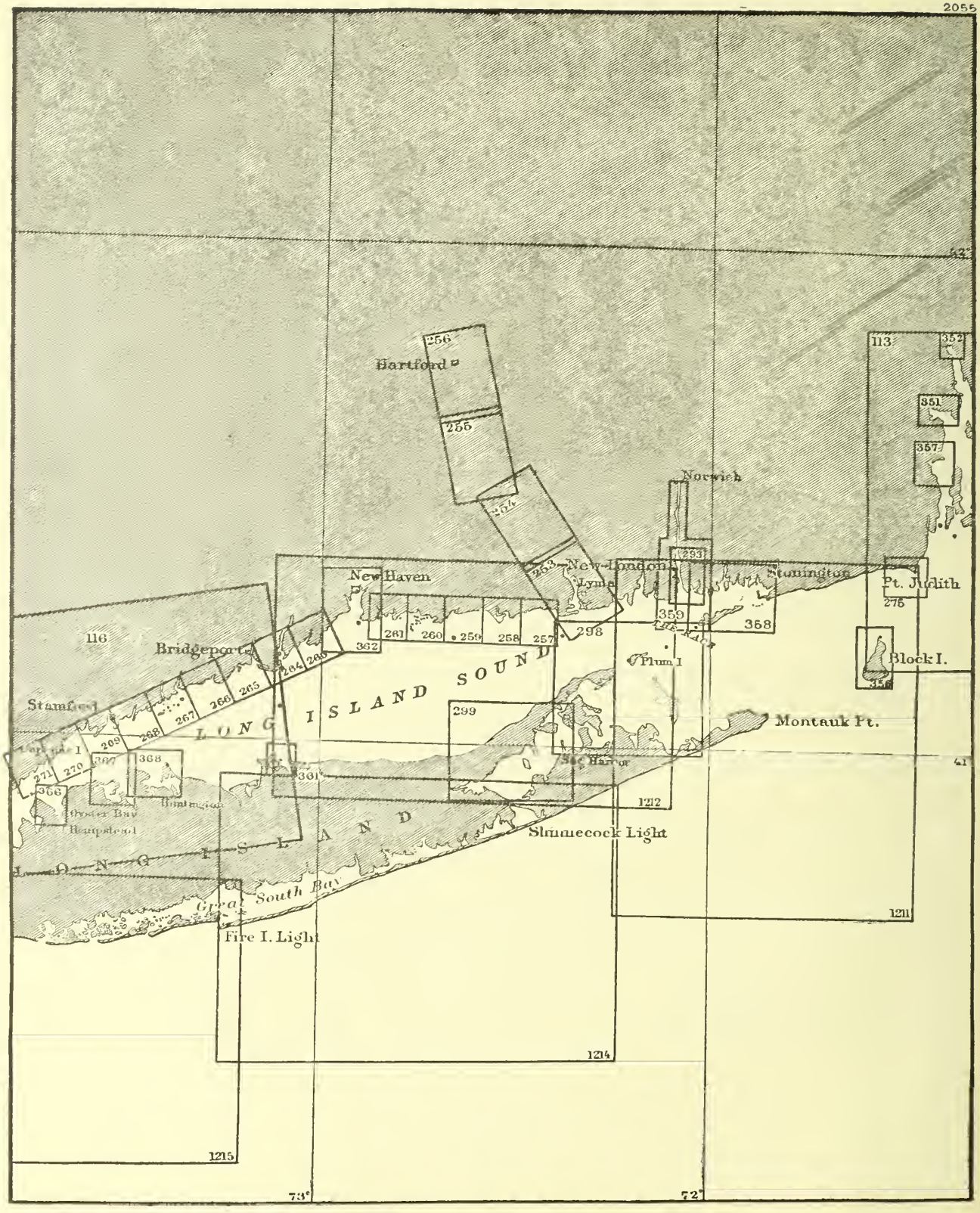
2055
Hartford
256
255
Norwich
293
New Haven
New London
Lyme
Stonington
Pt. Judith
275
113
352
351
357
116
Bridgeport
362
261
260
259
258
257
298
359
358
Plum I
Block I.
356
Stamford
LONG ISLAND SOUND
299
Montauk Pt.
209
208
267
266
265
264
269
271
270
366
368
361
Harbor
41
Oyster Bay
Hempstead
122
Slimmecock Light
LONG ISLAND
Great South Bay
Fire I. Light
1214
1211
1215
73°
72°

ATLANTIC COAST—Continued.

GEOGRAPHICAL ARRANGEMENT.

Catalogue number.	TITLE.	State.	Scale. Average.	Scale. Inches to nautical mile.	Size of border (inches).	Date of last edition.	Price.
	Coast and Harbor Charts—Continued.						
263	Oyster River Point to Milford	Connecticut	1/10,000	7.30	35 × 38	1911	$0.50
264	Milford to Bridgeport	Connecticut	1/10,000	7.30	34 × 43	1911	.50
265	East Bridgeport to Fairfield	Connecticut	1/10,000	7.30	35 × 43	1911	.50
266	Fairfield to Georges Rock	Connecticut	1/10,000	7.30	35 × 43	1911	.50
267	Georges Rock to Sheffield Island, including Saugatuck and Norwalk Rivers.	Connecticut	1/10,000	7.30	35 × 43	1911	.50
268	Sheffield Island to Westcott Cove	Connecticut	1/10,000	7.30	34 × 43	1911	.50
269	Stamford Harbor to Little Captain Island	Connecticut	1/10,000	7.30	34 × 36	1914	.50
270	Little Captain Island to Rye Neck	N.Y. and Conn.	1/10,000	7.30	34 × 38	1909	.50
271	Rye Neck to New Rochelle	New York	1/10,000	7.30	34 × 43	1915	.50
298	Gardiners Bay, Long Island	New York	1/40,000	1.82	29 × 31	1913	.25
299	Peconic Bay, Long Island	New York	1/40,000	1.82	22 × 27	1911	.25
	Mattituck Inlet		1/10,000	7.30			
361[4]	Port Jefferson, Long Island	New York	1/10,000	7.30	24 × 29	1909	.30
368	Huntington Bay, Long Island	New York	1/30,000	2.48	18 × 19	1911	.20
367	Oyster Bay, Long Island	New York	1/30,000	2.48	15 × 20	1889	.20
366	Hempstead Harbor	New York	1/20,000	3.65	15 × 21	1911	.20

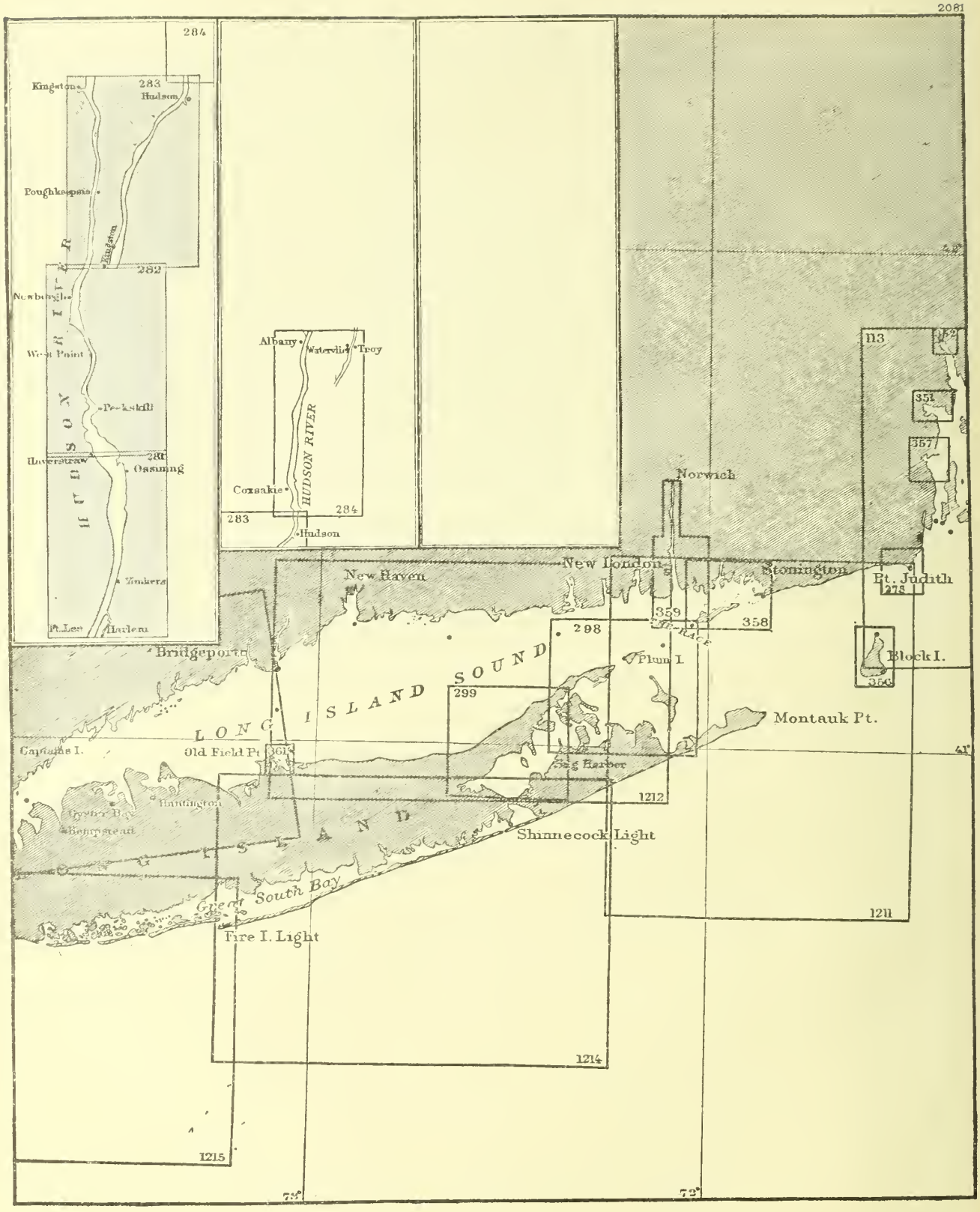
2081
284
283
Kingston
Hudson
Poughkeepsie
HUDSON RIVER
282
Newburgh
West Point
Peekskill
281
Haverstraw
Ossining
Yonkers
Ft. Lee
Harlem
Albany
Watervliet
Troy
HUDSON RIVER
Coxsakie
283
284
Hudson
New Haven
Bridgeport
LONG ISLAND SOUND
Norwich
New London
Stonington
Ft. Judith
278
359
358
298
Plum I.
Block I.
366
299
Montauk Pt.
Captains I.
Old Field Pt.
361
Sag Harbor
1212
Huntington
Oyster Bay
Hempstead
LONG ISLAND
Shinnecock Light
Great South Bay
Fire I. Light
1211
1214
1215
41°
73°
72°
113
352
351
357

ATLANTIC COAST—Continued.

GEOGRAPHICAL ARRANGEMENT.

Catalogue number.	TITLE.	State.	Scale. Average.	Scale. Inches to nautical mile.	Size of border (inches).	Date of last edition.	Price.
	Coast and Harbor Charts—Continued.						
1214	Shinnecock Light to Fire Island Light	New York	1/80,000	0.91	31 × 43	1913	$0.50
1215	Approaches to New York, Fire Island Light to Sea Girt Light.	N.Y. and N.J.	1/80,000	0.91	33 × 42	1914	.50
281	Hudson River—New York to Haverstraw	N.Y. and N.J	1/40,000	1.82	20 × 41	1911	.50
282	Hudson River—Haverstraw to Newburgh	New York	1/40,000	1.82	20 × 42	1907	.50
283	Hudson River—Poughkeepsie to Hudson	New York	1/40,000	1.82	30 × 41	1909	.50
284	Hudson River—Coxsackie to Troy	New York	1/40,000	1.82	20 × 40	1915	.50
1211	Block Island Sound	New York	1/80,000	0.91	32 × 40	1912	.50

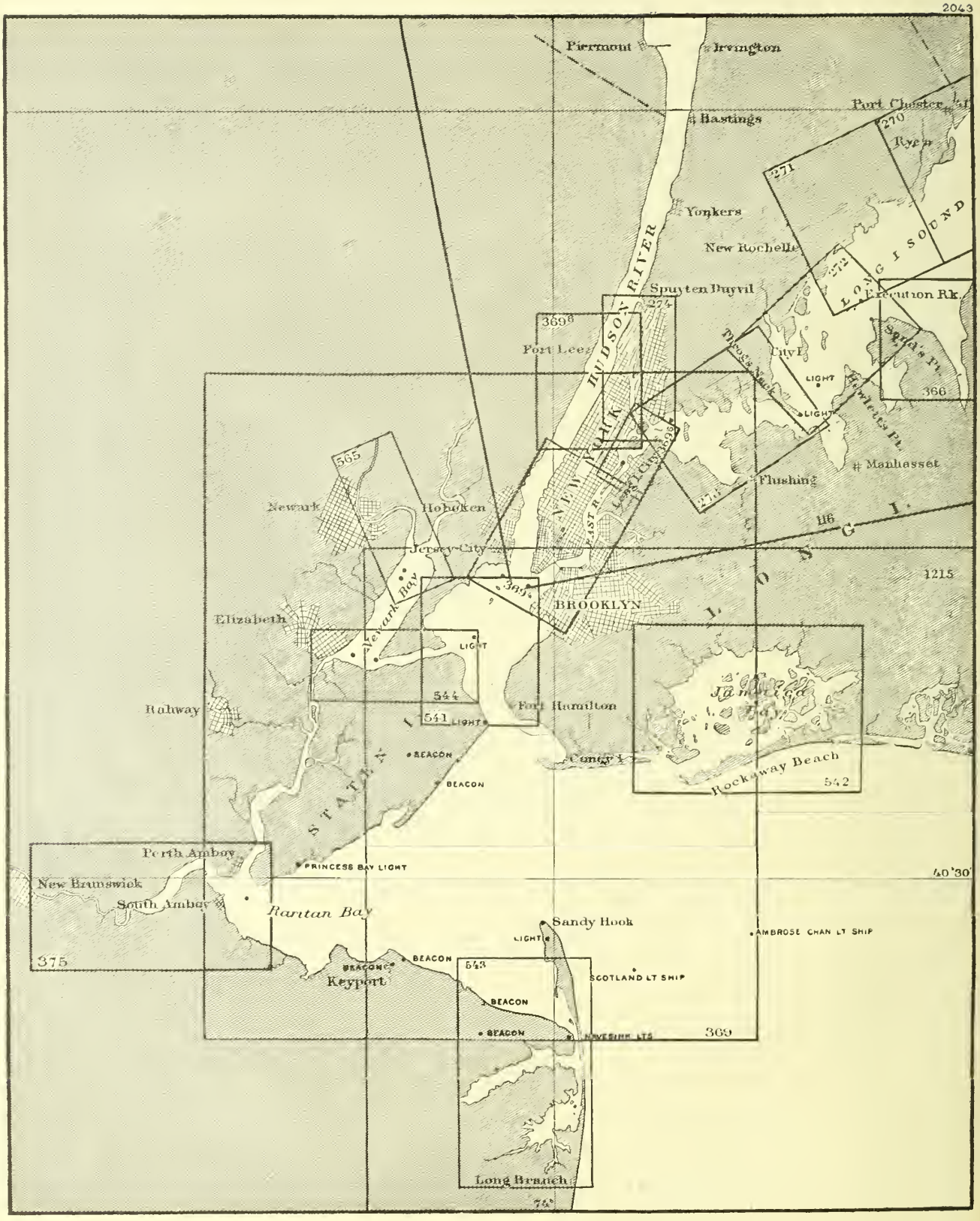
2043
Pierrmont
Irvington
Port Chester
Hastings
270
Rye
271
Yonkers
New Rochelle
LONG ISLAND
Spuyten Duyvil
Execution Rk.
369
Port Lee
HUDSON RIVER
Throgs Neck
City I.
LIGHT
Hart's Pt.
366
Willets Pt.
Manhasset
Flushing
565
Newark
Hoboken
NEW YORK
Jersey City
116
LONG I.
1215
Newark Bay
BROOKLYN
Elizabeth
LIGHT
544
Railway
Fort Hamilton
541
LIGHT
Jamaica Bay
BEACON
BEACON
Coney I.
Rockaway Beach
542
STATEN I.
Perth Amboy
PRINCESS BAY LIGHT
40°30'
New Brunswick
South Amboy
Raritan Bay
Sandy Hook
LIGHT
AMBROSE CHAN LT SHIP
375
BEACON
BEACON
Keyport
543
SCOTLAND LT SHIP
BEACON
BEACON
NAVESINK LTS
369
Long Branch
74°

ATLANTIC COAST—Continued.

GEOGRAPHICAL ARRANGEMENT.

Catalogue number.	TITLE.	State.	Scale. Average.	Scale. Inches to nautical mile.	Size of border (inches).	Date of last edition.	Price.
	Coast and Harbor Charts—Continued.						
369	New York Bay and Harbor	N.Y. and N.J.	1/40,000	1.82	39 × 48	1914	$0.75
272	New Rochelle to Throgs Neck	New York	1/10,000	7.30	35 × 43	1899	.50
273	Throgs Neck to Randall Island	New York	1/10,000	7.30	35 × 43	1915	.50
274	Harlem River	New York	1/10,000	7.30	21 × 41	1914	.25
369[5]	Hell Gate and East River, from Blackwells Island to Lawrence Point.	New York	1/5,000	14.59	25 × 42	1913	.50
369[4]	Hudson and East Rivers, from West 67th Street to Blackwells Island.	N.Y. and N.J.	1/10,000	7.30	30 × 45	1914	.50
369[8]	Hudson River, from 53d Street, New York, to Fort Washington.	New York	1/10,000	7.30	27 × 40	1913	.50
541	New York Harbor, Upper Bay and Narrows (anchorage chart).	N.Y. and N.J.	1/10,000	7.30	34 × 43	1914	.50
542	Jamaica Bay and Rockaway Inlet	New York	1/20,000	3.65	28 × 36	1911	.50
565	Passaic River, Newark Bay to Belleville	New Jersey	1/10,000	7.30	21 × 37	1914	.25
375	Raritan River	New Jersey	1/20,000	3.65	19 × 34	1911	.50
543	Shrewsbury River	New Jersey	1/20,000	3.65	22 × 33	1911	.30
544	Kill van Kull	N.Y. and N.J.	1/15,000	4.86	14 × 32	1913	.30

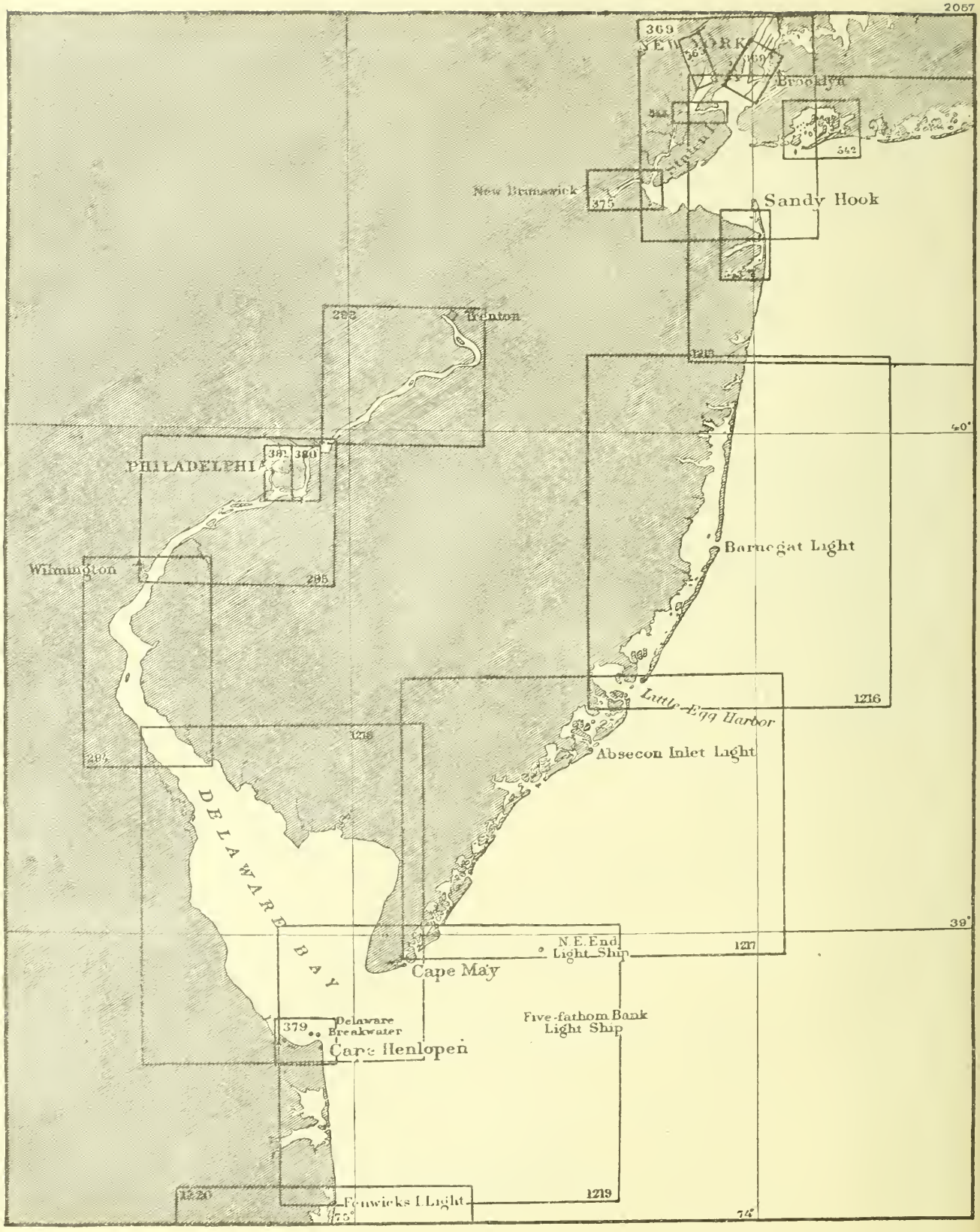
2067
369
Brooklyn
New Brunswick
375
Sandy Hook
Trenton
1215
40°
PHILADELPHIA
382
380
Barnegat Light
Wilmington
295
1216
Little Egg Harbor
1218
Absecon Inlet Light
DELAWARE BAY
39°
N.E. End Light Ship
1217
Cape May
379
Delaware Breakwater
Five-fathom Bank Light Ship
Cape Henlopen
1220
Fenwicks I Light
1219
75°
74°

ATLANTIC COAST—Continued.

GEOGRAPHICAL ARRANGEMENT.

Catalogue number.	TITLE.	State.	Scale. Average.	Scale. Inches to nautical mile.	Size of border (inches).	Date of last edition.	Price.
	Coast and Harbor Charts—Continued.						
1216	Sea Girt Light to Little Egg Inlet	New Jersey	1/80,000	0.91	33 × 40	1915	$0.50
	Little Egg Inlet		1/40,000	1.82			
1217	Little Egg Harbor to Hereford Inlet	New Jersey	1/80,000	0.91	32 × 41	1915	.50
	Absecon Inlet		1/40,000	1.82			
379	Cape Henlopen and the Delaware Breakwater	Delaware	1/20,000	3.65	20 × 27	1914	.25
1218	Delaware Bay	N. J. and Del.	1/80,000	0.91	31 × 38	1913	.50
294	Delaware River—Bombay Hook to Wilmington	N. J. and Del.	1/40,000	1.82	29 × 45	1913	.50
295	Delaware River—Wilmington to Philadelphia	N. J. and Pa.	1/40,000	1.82	32 × 44	1915	.50
296	Delaware River—Philadelphia to Trenton	N. J. and Pa.	1/40,000	1.82	28 × 33	1914	.50
380	Philadelphia water front, Delaware River	Pennsylvania	1/9,600	7.60	26 × 51	1911	.50
381	Philadelphia water front, Schuylkill River	Pennsylvania	1/9,600	7.60	26 × 51	1911	.50

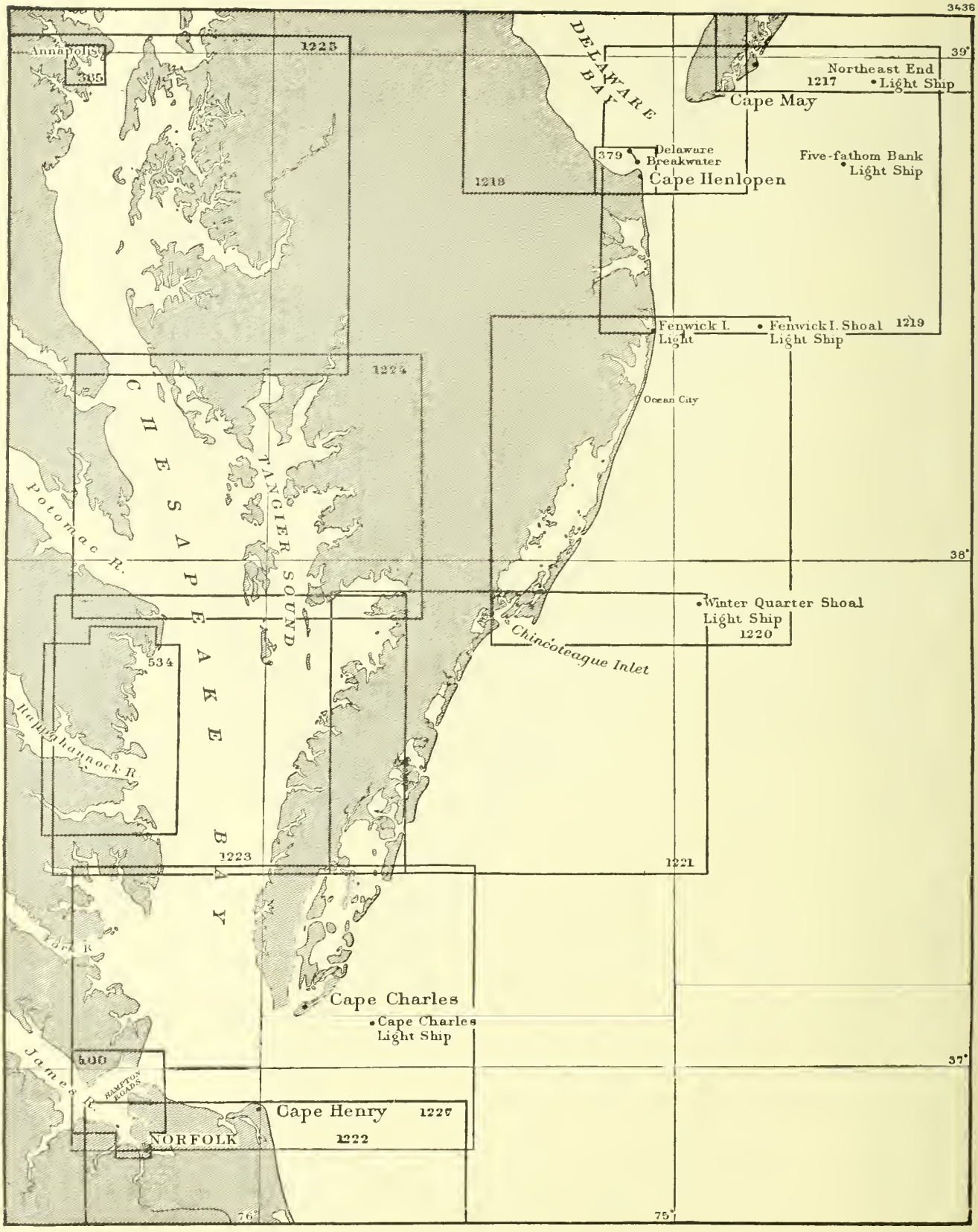
3436
Annapolis
385
1225
DELAWARE BAY
39°
Northeast End
1217
Light Ship
Cape May
379
Delaware Breakwater
Cape Henlopen
Five-fathom Bank
Light Ship
1218
Fenwick I. Light
Fenwick I. Shoal Light Ship
1219
1224
Ocean City
CHESAPEAKE BAY
TANGIER SOUND
Potomac R.
38°
Winter Quarter Shoal Light Ship
1220
Chincoteague Inlet
534
Rappahannock R.
1223
1221
York R.
Cape Charles
Cape Charles Light Ship
James R.
37°
400
HAMPTON ROADS
Cape Henry
1227
1222
NORFOLK
76°
75°

ATLANTIC COAST—Continued.

GEOGRAPHICAL ARRANGEMENT.

Catalogue number.	TITLE.	State.	Scale. Average.	Scale. Inches to nautical mile.	Size of border (inches).	Date of last edition.	Price.
	Coast and Harbor Charts—Continued.						
1219	Cape May to Fenwick Island Light	N. J. and Del.	1/80,000	0.91	37 × 32	1914	$0.50
1220	Fenwick Island Light to Chincoteague Inlet	Md. and Va.	1/80,000	0.91	33 × 38	1912	.50
1221	Chincoteague Inlet to Hog Island Light	Virginia	1/80,000	0.91	41 × 31	1912	.50
1222	Entrance to Chesapeake Bay	Virginia	1/80,000	0.91	33 × 43	1915	.50
1223	Chesapeake Bay—Wolftrap to Smith Point	Md. and Va.	1/80,000	0.91	30 × 38	1912	.50
1224	Chesapeake Bay—Smith Point to Cove Point	Md. and Va.	1/80,000	0.91	31 × 41	1913	.50

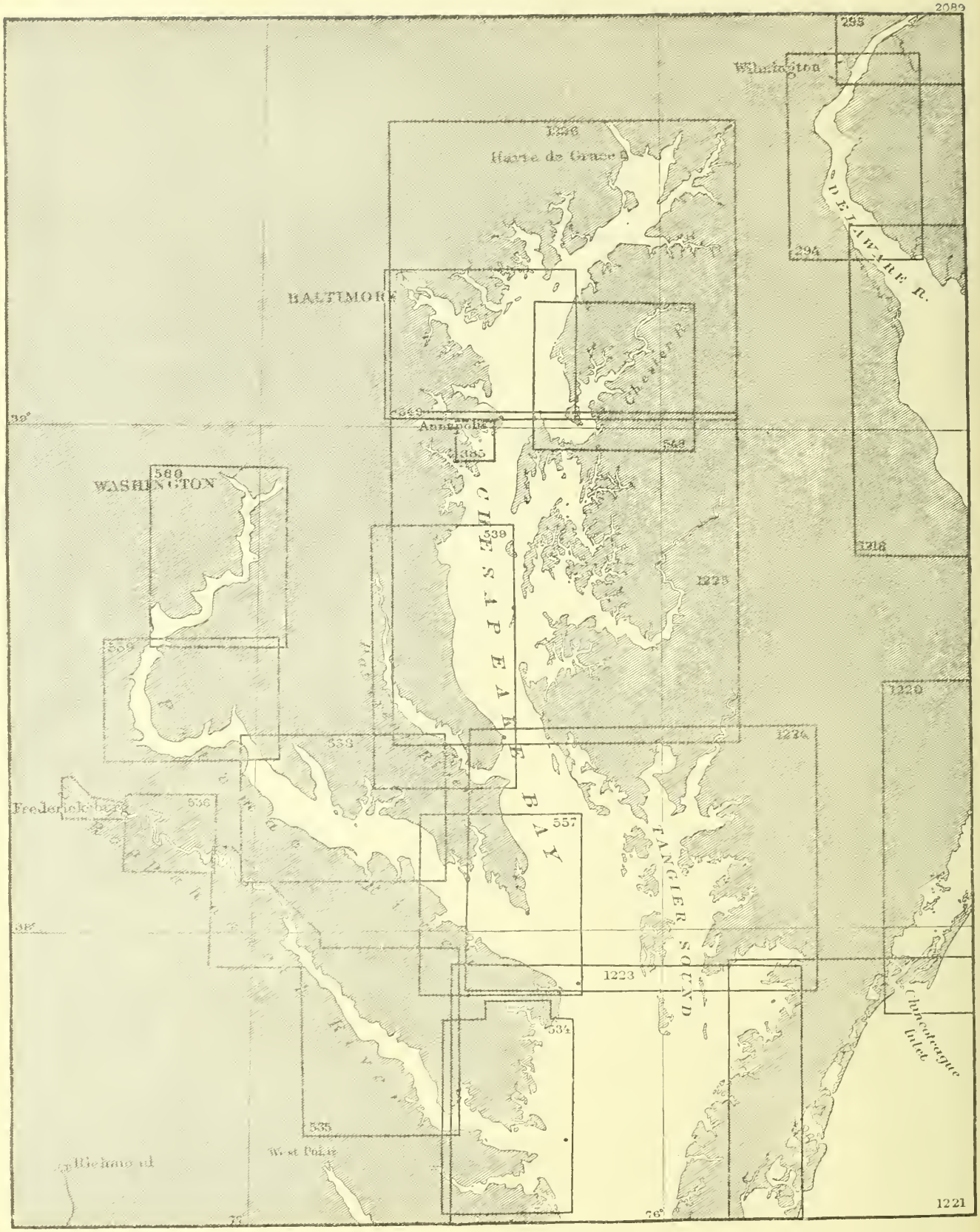
2089
295
Wilmington
1238
Havre de Grace
DELAWARE R.
294
BALTIMORE
Chester R.
39°
Annapolis
565
542
WASHINGTON
560
539
CHESAPEAKE BAY
1218
1275
559
538
1220
1234
Fredericksburg
536
557
TANGIER SOUND
38°
1223
534
Chincoteague Inlet
535
West Point
Richmond
76°
1221

ATLANTIC COAST—Continued.

GEOGRAPHICAL ARRANGEMENT.

Catalogue number.	TITLE.	State.	Scale. Average.	Scale. Inches to nautical mile.	Size of border (inches).	Date of last edition.	Price.
	Coast and Harbor Charts—Continued.						
1225	Chesapeake Bay—Cove Point to Sandy Point	Maryland	1/80,000	0.91	35 × 38	1913	$0.50
1226	Chesapeake Bay—Sandy Point to head of Bay	Maryland	1/80,000	0.91	38 × 38	1913	.50
549	Baltimore Harbor	Maryland	1/40,000	1.82	33 × 36	1905	.50
385	Annapolis Harbor	Maryland	1/10,000	7.30	30 × 33	1911	.50
539	Patuxent River	Maryland	1/40,000	1.82	31 × 37	1909	.50
557	Potomac River, entrance to Piney Point	Md. and Va	1/40,000	1.82	35 × 40	1913	.50
558	Potomac River, Piney Point to Lower Cedar Point.	Md. and Va	1/40,000	1.82	34 × 45	1907	.50
559	Potomac River, Lower Cedar Point to Mattawoman Creek.	Md. and Va	1/40,000	1.82	30 × 39	1907	.50
560	Potomac River, Mattawoman Creek to Georgetown.	Md. and Va	1/40,000	1.82	29 × 41	1911	.50
	Washington Harbor		1/20,000	3.65			
534	Rappahannock River, entrance to Tolls Point, including Great Wicomico River.	Virginia	1/40,000	1.82	32 × 41	1910	.50
535	Rappahannock River—Tolls Point to Marsh Point.	Virginia	1/40,000	1.82	33 × 40	1911	.50
536	Marsh Point to Fredericksburg	Virginia	1/20,000	3.65	33 × 41	1911	.50
548	Chester River	Maryland	1/40,000	1.82	33 × 35	1912	.50

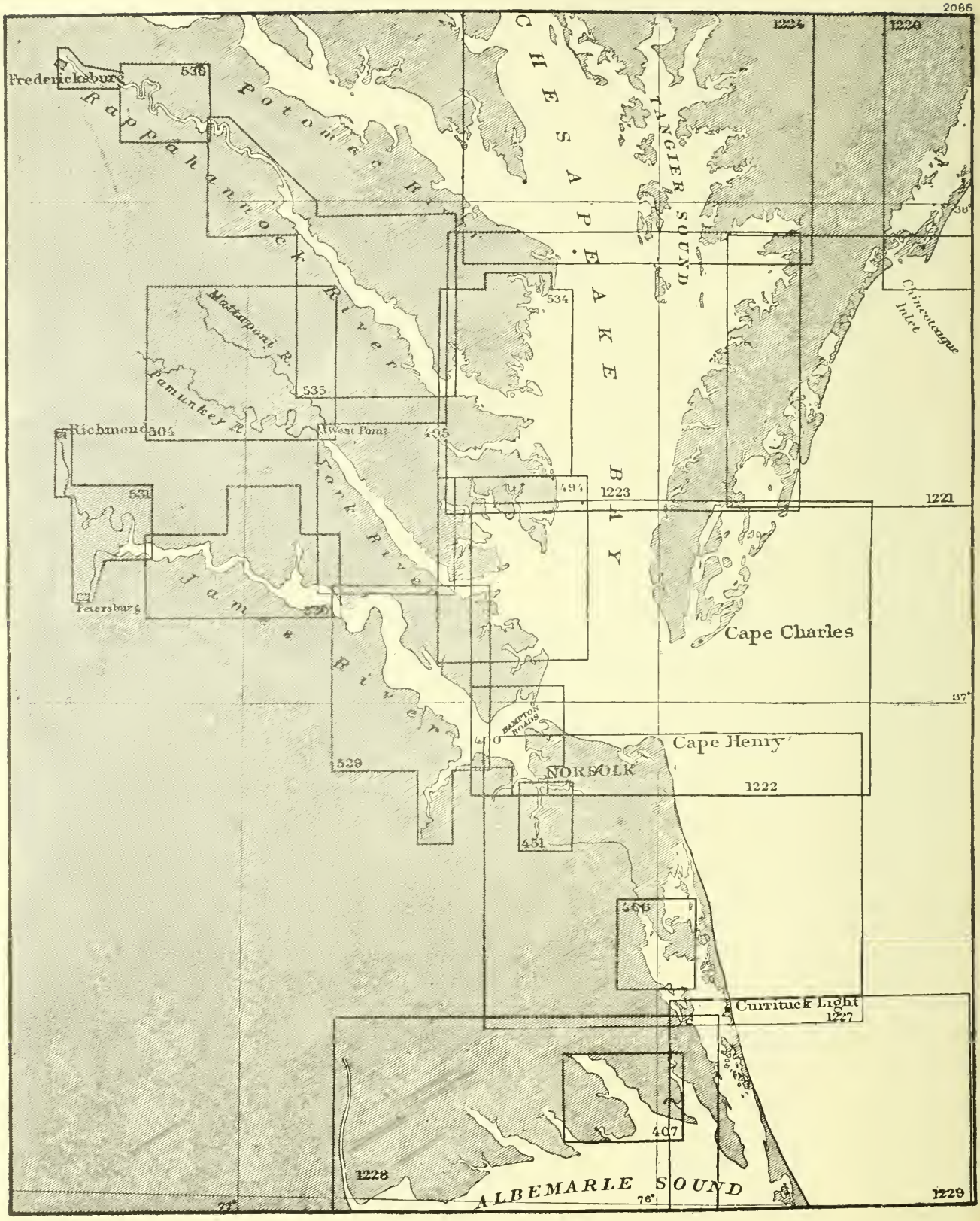
2086
1224
1220
Fredericksburg
536
Rappahannock River
Potomac River
CHESAPEAKE BAY
TANGIER SOUND
Chincoteague Inlet
534
Mattaponi R.
Pamunkey R.
535
Richmond
304
West Point
495
York River
494
1223
1221
531
James River
Petersburg
Cape Charles
37°
HAMPTON ROADS
Cape Henry
529
NORFOLK
1222
451
468
Currituck Light
1227
407
1228
ALBEMARLE SOUND
1229
76°

ATLANTIC COAST—Continued.

GEOGRAPHICAL ARRANGEMENT.

Catalogue number.	TITLE.	State.	Scale. Average.	Scale. Inches to nautical mile.	Size of border (inches).	Date of last edition.	Price.
	Coast and Harbor Charts—Continued.						
494	York River, entrance to Yorktown	Virginia	1/40,000	1.82	32 × 42	1912	$0.50
495	York River, Yorktown to Westpoint	Virginia	1/40,000	1.82	31 × 40	1914	.50
400	Hampton Roads, with continuation to Norfolk	Virginia	1/20,000	3.65	34 × 41	1915	.50
529	James River, Newport News to Jamestown	Virginia	1/40,000	1.82	34 × 40	1912	.50
530	James River, Jamestown to Jordan Point	Virginia	1/40,000	1.82	21 × 40	1914	.50
531	James River, Jordan Point to Richmond	Virginia	1/40,000	1.82	30 × 40	1914	.50
1227	Cape Henry to Currituck Beach Light	Virginia	1/80,000	0.91	32 × 41	1913	.50
504	Pamunkey and Mattaponi Rivers	Virginia	1/40,000	1.82	34 × 41	1914	.50
451	Southern Branch of Elizabeth River	Virginia	1/20,000	3.65	22 × 30	1914	.30

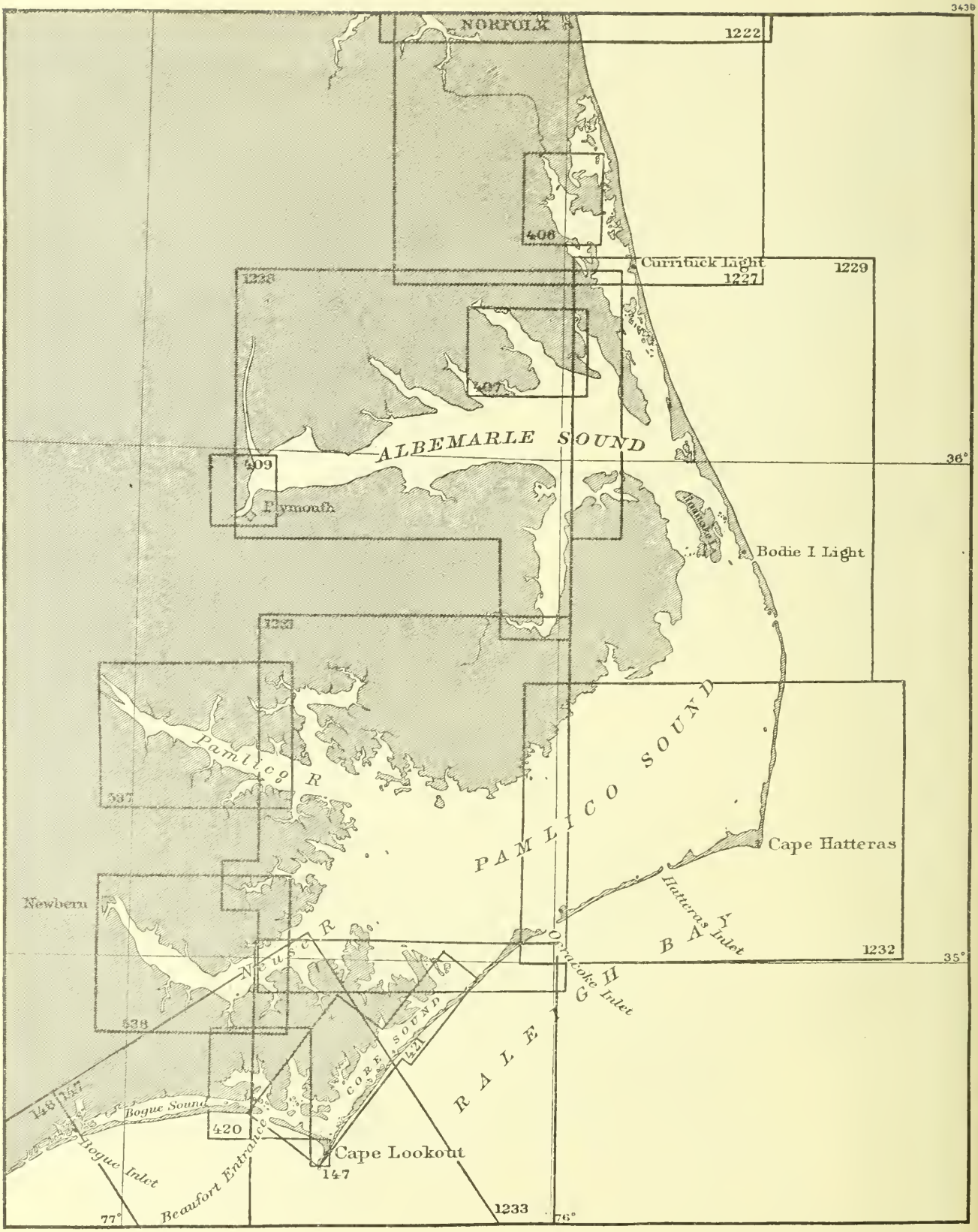
NORFOLK
1222
406
Currituck Light
1227
1229
1228
407
ALBEMARLE SOUND
36°
409
Plymouth
Bodie I Light
1231
PAMLICO SOUND
Pamlico R
337
Cape Hatteras
Newbern
Neuse R
Ocracoke Inlet
Hatteras Inlet
BAY
1232
35°
338
RALEIGH
CORE SOUND
421
148
147
Bogue Sound
420
Cape Lookout
Bogue Inlet
Beaufort Entrance
147
77°
1233
76°

ATLANTIC COAST—Continued.

GEOGRAPHICAL ARRANGEMENT.

Catalogue number.	TITLE.	State.	Scale. Average.	Scale. Inches to nautical mile.	Size of border (inches.)	Date of last edition.	Price.
	Coast and Harbor Charts—Continued.						
406	North Landing River	Virginia	1/40,000	1.82	17 × 20	1882	$0.20
1229	Currituck Beach to New Inlet	N. Carolina	1/80,000	0.91	32 × 46	1913	.50
1228	Albemarle Sound	N. Carolina	1/80,000	0.91	31 × 38	1913	.50
407	Pasquotank River	N. Carolina	1/60,000	1.22	14 × 17	1911	.20
409	Mouth of Roanoke River	N. Carolina	1/30,000	2.43	18 × 21	1864	.10
1231	Pamlico Sound, western part	N. Carolina	1/80,000	0.91	34 × 42	1915	.50
1232	Cape Hatteras: Wimble Shoal to Ocracoke Inlet.	N. Carolina	1/80,000	0.91	32 × 42	1914	.50
537	Pamlico River	N. Carolina	1/40,000	0.91	30 × 41	1914	.50
538	Neuse River and upper part of Bay River	N. Carolina	1/40,000	0.91	31 × 42	1915	.50

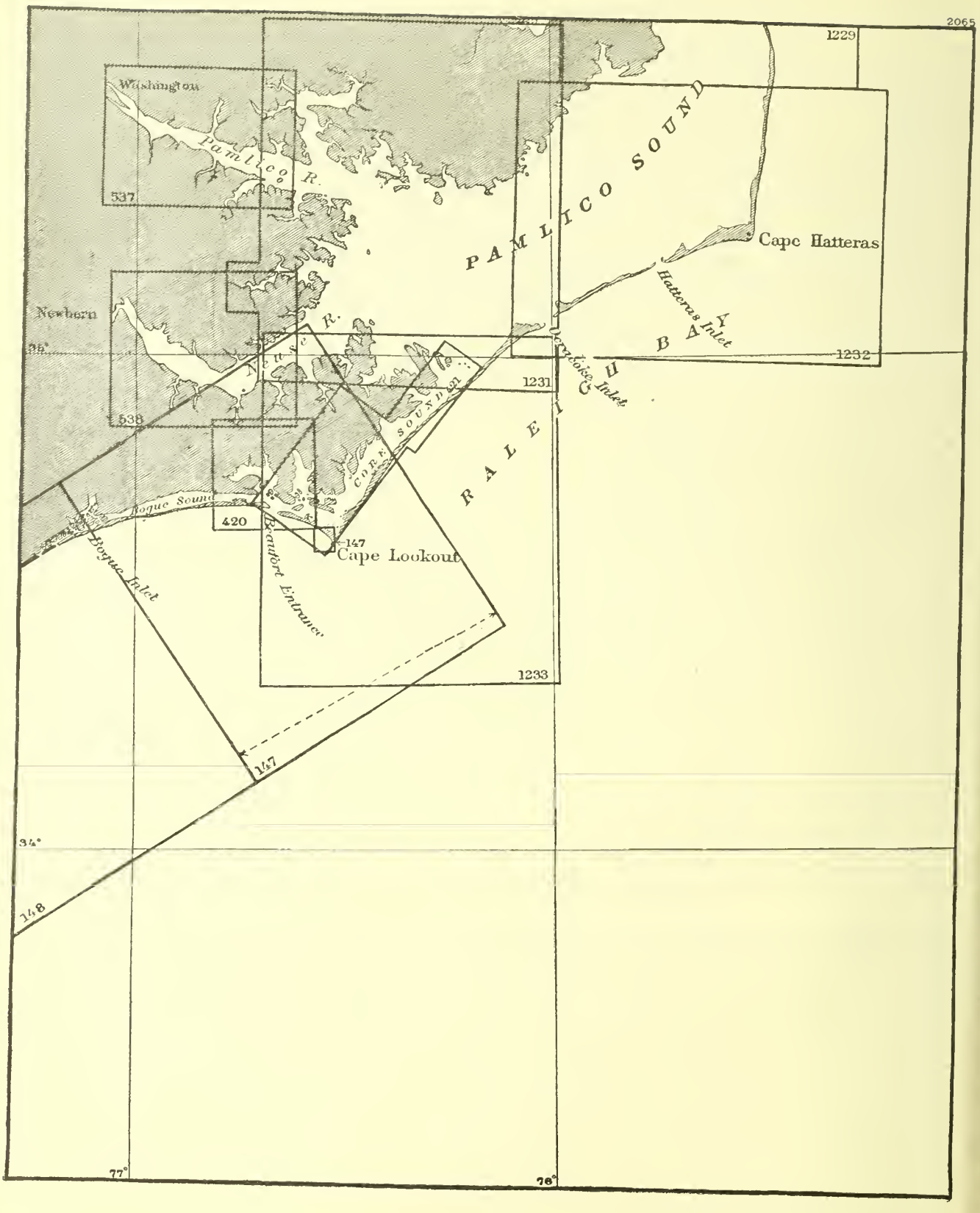
2065
1229
Washington
Pamlico R.
537
PAMLICO SOUND
Cape Hatteras
Hatteras Inlet
BAY
Newbern
35°
Neuse R.
1232
1231
Ocracoke Inlet
538
CORE SOUND
RALEIGH
Bogue Sound
420
Beaufort Entrance
147
Cape Lookout
Bogue Inlet
1233
147
34°
148
77°
76°

ATLANTIC COAST—Continued.

GEOGRAPHICAL ARRANGEMENT.

Catalogue number.	TITLE.	State.	Scale. Average.	Scale. Inches to nautical mile.	Size of border (inches).	Date of last edition.	Price.
	Coast and Harbor Charts—Continued.						
421	Core Sound and Straits	N. Carolina	1/40,000	1.82	20 × 33	1915	$0.20
420	Beaufort Harbor	N. Carolina	1/40,000	1.82	23 × 24	1915	.25
147	Core Sound to Bogue Inlet, including Cape Lookout.	N. Carolina	1/80,000	0.91	32 × 40	1915	.50
	Cape Lookout Bight		1/20,000	3.64			
1233	Portsmouth Island to Beaufort, including Cape Lookout Shoals.	N. Carolina	1/80,000	0.91	33 × 43	1915	.50
	Lookout Bight		1/20,000	3.64			

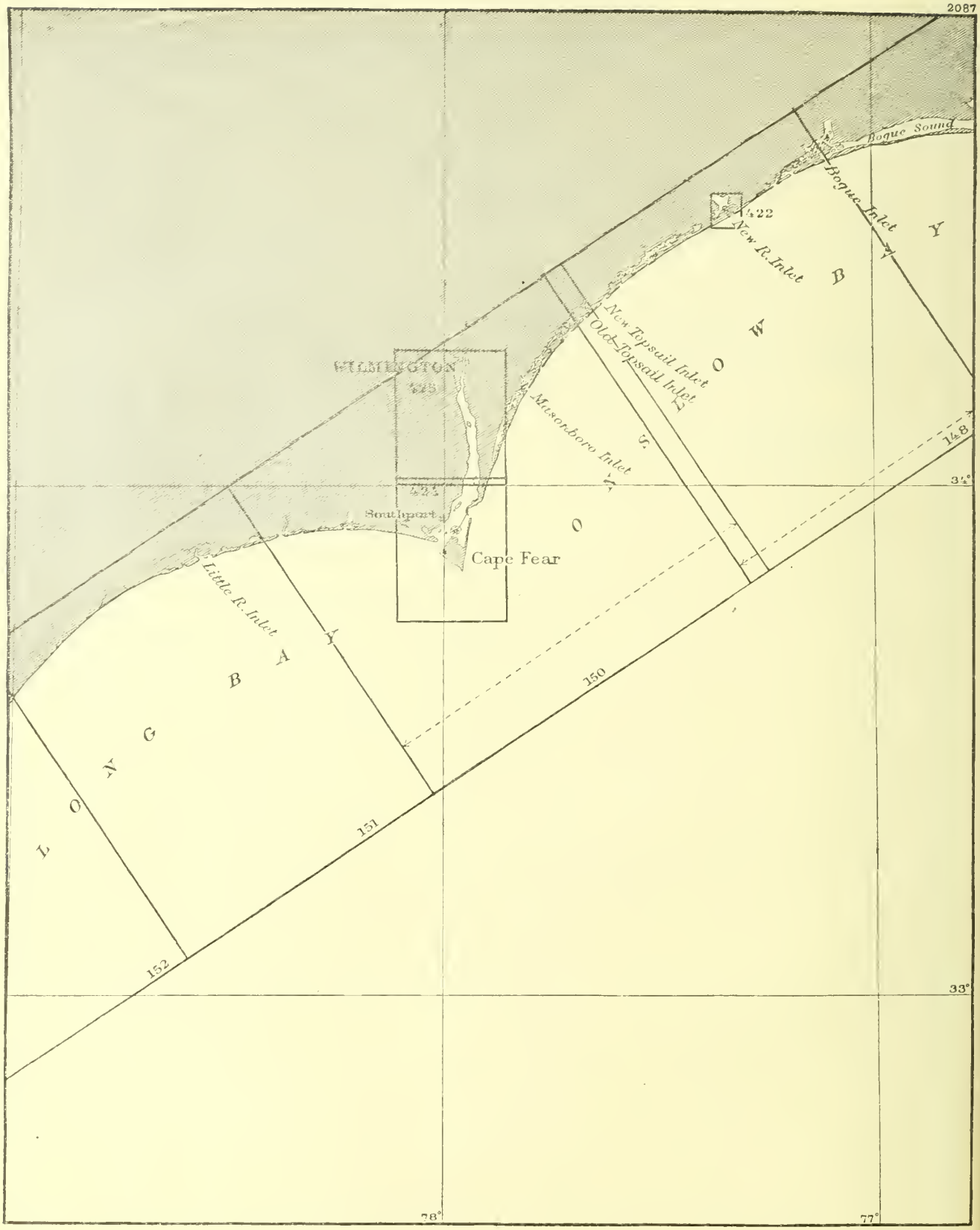
2087
Bogue Sound
Bogue Inlet
422
New R. Inlet
B A Y
O C E A N
New Topsail Inlet
Old Topsail Inlet
WILMINGTON
Masonboro Inlet
148
34°
Southport
Cape Fear
Little R. Inlet
150
151
152
33°
78°
77°

ATLANTIC COAST—Continued.

GEOGRAPHICAL ARRANGEMENT.

Catalogue number.	TITLE.	State.	Scale. Average.	Scale. Inches to nautical mile.	Size of border (inches).	Date of last edition.	Price.
	Coast and Harbor Charts—Continued.						
148	Bogue Inlet to Old Topsail Inlet	N. Carolina	1/80,000	0.91	32 × 40	1889	$0.50
422	New River Inlet	N. Carolina	1/10,000	7.30	26 × 31	1912	.25
150	Old Topsail Inlet to Shallotte Inlet, including Cape Fear.	N. Carolina	1/80,000	0.91	32 × 40	1914	.50
424	Cape Fear River, entrance to Reeves Point	N. Carolina	1/40,000	1.82	24 × 30	1915	.50
425	Cape Fear River, Reeves Point to Wilmington	N. Carolina	1/40,000	1.82	24 × 30	1913	.50
151	Little River Inlet and part of Long Bay	S. Carolina	1/80,000	0.91	32 × 40	1888	.50

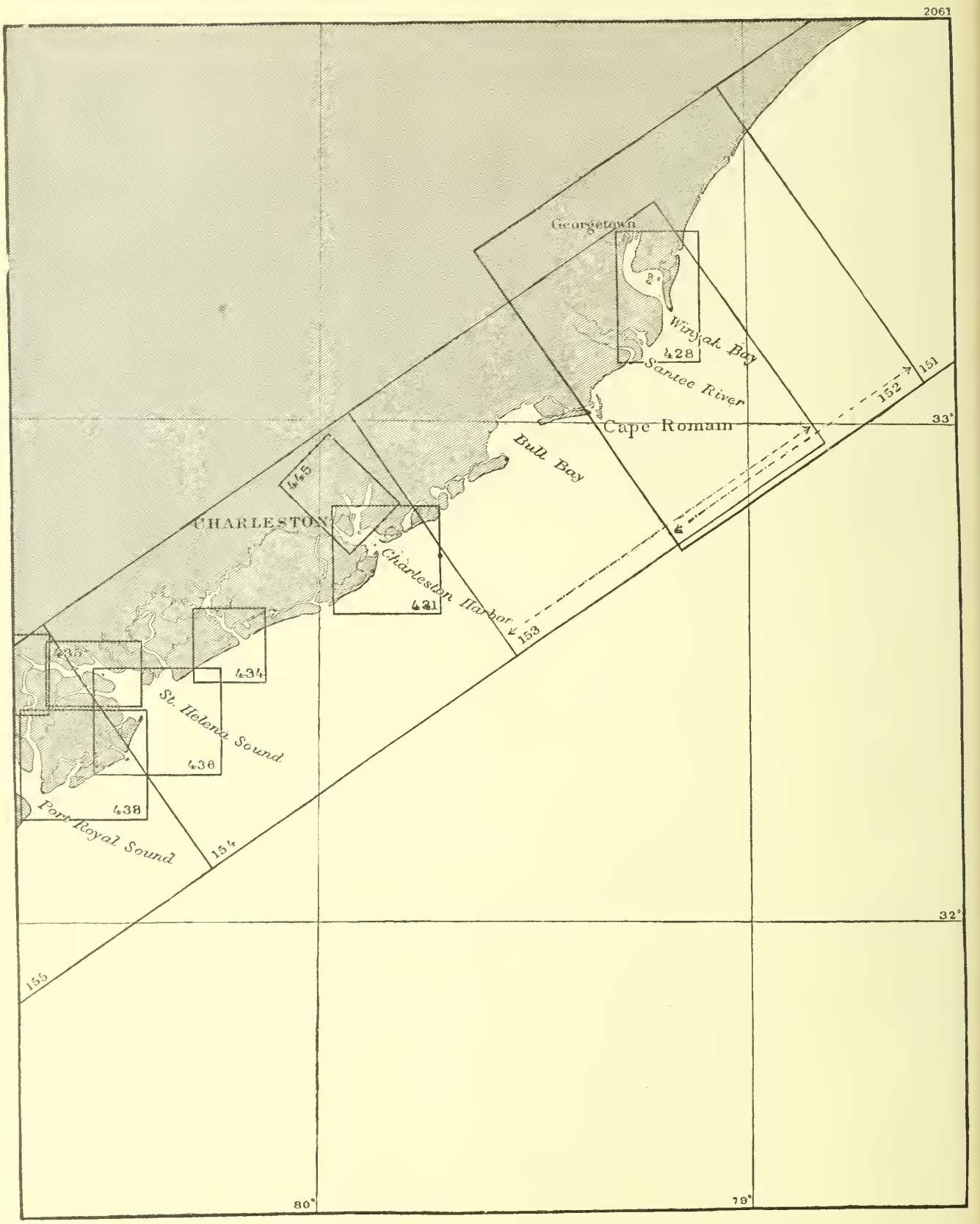
2061
Georgetown
Winyah Bay
428
Santee River
Cape Romain
33°
151
152
Bull Bay
445
CHARLESTON
Charleston Harbor
431
153
435
434
St. Helena Sound
436
438
Port Royal Sound
154
32°
155
80°
79°

ATLANTIC COAST—Continued.

GEOGRAPHICAL ARRANGEMENT.

Catalogue number.	TITLE.	State.	Scale. Average.	Scale. Inches to nautical mile.	Size of border (inches).	Date of last edition.	Price.
	Coast and Harbor Charts—Continued.						
152	Murrell Inlet to Cape Romain, including Winyah Bay.	S. Carolina	1/80,000	0.91	32 × 40	1908	$0.50
153	North Island to Isle of Palms, including Cape Romain.	S. Carolina	1/80,000	0.91	32 × 40	1908	.50
428	Winyah Bay	S. Carolina	1/40,000	1.82	18 × 29	1912	.25
154	Isle of Palms to Hunting Island	S. Carolina	1/80,000	0.91	32 × 40	1911	.50
431	Charleston Harbor	S. Carolina	1/30,000	2.43	30 × 32	1914	.50
445	Charleston and vicinity	S. Carolina	1/20,000	3.65	31 × 35	1915	.50
434	North Edisto River	S. Carolina	1/50,000	1.46	14 × 17	1856	.20
435	Bull and Combahee Rivers	S. Carolina	1/40,000	1.82	15 × 22	1915	.20
436	St. Helena Sound	S. Carolina	1/40,000	1.82	24 × 28	1903	.25

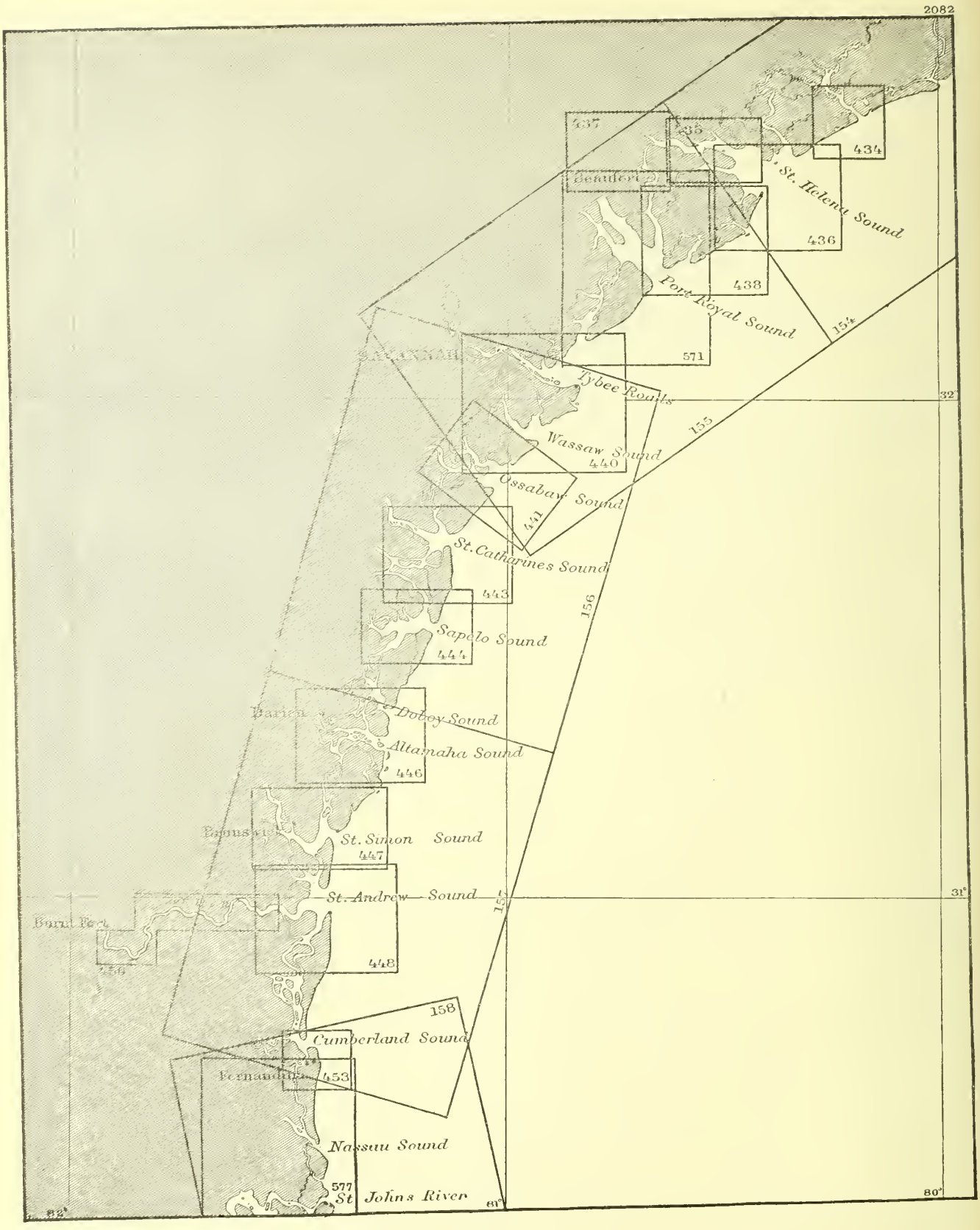
2082
437
435
434
Beaufort
St. Helena Sound
436
438
Port Royal Sound
154
571
Tybee Roads
32°
155
Wassaw Sound
440
Ossabaw Sound
441
St. Catharines Sound
443
156
Sapelo Sound
444
Doboy Sound
Altamaha Sound
446
St. Simon Sound
447
St. Andrew Sound
31°
157
448
158
Cumberland Sound
453
Nassau Sound
577
St. Johns River
81°
80°

ATLANTIC COAST—Continued.

GEOGRAPHICAL ARRANGEMENT.

Catalogue number.	TITLE.	State.	Scale. Average.	Scale. Inches to nautical mile.	Size of border (inches).	Date of last edition.	Price.
	Coast and Harbor Charts—Continued.						
155	Hunting Island to Ossabaw Island	S. C. and Ga	1/80,000	0.91	32 × 40	1910	$0.50
437	Whale Branch; inside passage between Coosaw and Broad Rivers.	S. Carolina	1/40,000	1.82	18 × 25	1876	.25
438	Beaufort River; inside passage between Port Royal and St. Helena Sounds.	S. Carolina	1/40,000	1.82	24 × 28	1897	.25
571	Port Royal Sound	S. Carolina	1/40,000	1.82	33 × 37	1901	.50
156	Savannah to Sapelo Island	S. C. and Ga	1/80,000	0.91	32 × 41	1910	.50
440	Tybee Roads, Savannah River, and Wassaw Sound.	S. C. and Ga	1/40,000	1.82	30 × 40	1913	.50
441	Ossabaw Sound	Georgia	1/30,000	2.43	23 × 36	1911	.25
443	St. Catharines Sound	Georgia	1/40,000	1.82	21 × 29	1905	.25
444	Sapelo Sound	Georgia	1/30,000	2.43	22 × 33	1905	.25
157	Sapelo Island to Amelia Island	Georgia	1/80,000	0.91	32 × 41	1915	.50
446	Doboy and Altamaha Sounds	Georgia	1/40,000	1.82	21 × 29	1913	.25
447	St. Simon Sound, Brunswick Harbor, and Turtle River.	Georgia	1/40,000	1.82	19 × 29	1913	.25
448	St. Andrew Sound	Georgia	1/40,000	1.82	23 × 29	1911	.25
450	Satilla River, Barclay Cut to Burnt Fort	Georgia	1/20,000	3.16	29 × 42	1912	.50

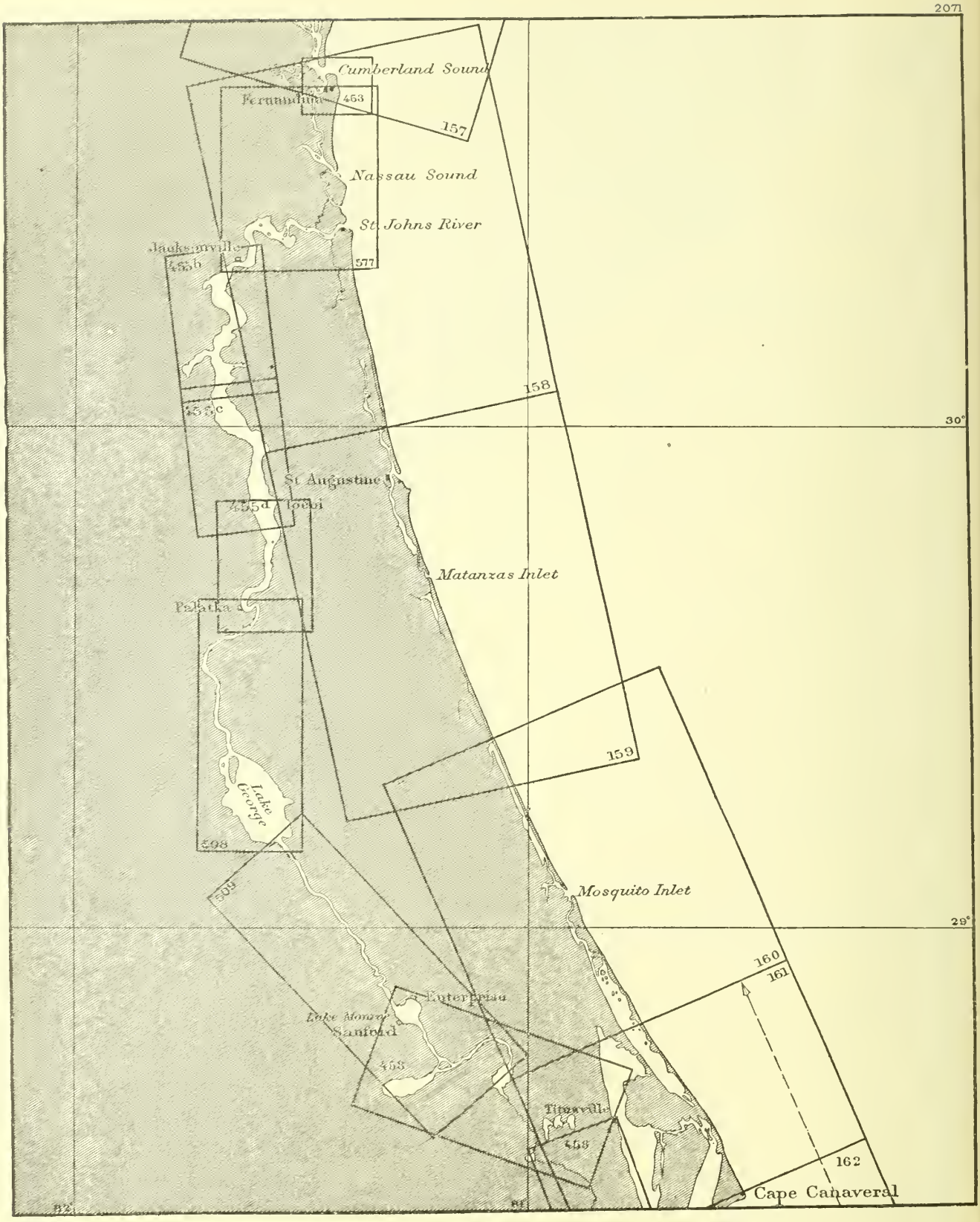
207
Cumberland Sound
Fernandina
453
157
Nassau Sound
St. Johns River
Jacksonville
455b
577
158
455c
30°
St Augustine
455d
455a
Matanzas Inlet
Palatka
159
Lake George
398
Mosquito Inlet
29°
160
161
Enterprise
Lake Monroe
Sanford
453
Titusville
453
162
Cape Canaveral
82
81

ATLANTIC COAST—Continued.

GEOGRAPHICAL ARRANGEMENT.

Catalogue number.	TITLE.	State.	Scale. Average.	Scale. Inches to nautical mile.	Size of border (inches).	Date of last edition.	Price.
	Coast and Harbor Charts—Continued.						
158	St. Marys entrance, and southward to Latitude 30° N.	Ga. and Fla	1/80,000	0.91	32 × 41	1915	$0.50
453	Fernandina entrance	Florida	1/20,000	3.65	25 × 30	1913	.25
577	Fernandina to Jacksonville	Florida	1/40,000	1.82	33 × 41	1914	.50
455*b*	St. Johns River, Jacksonville to Hibernia	Florida	1/40,000	1.82	21 × 32	1911	.40
455*c*	St. Johns River, Hibernia to Racy Point	Florida	1/40,000	1.82	21 × 32	1900	.40
455*d*	St. Johns River, Tocoi to San Mateo	Florida	1/40,000	1.82	21 × 29	1910	.40
508	St. Johns River, Palatka to Lake George	Florida	1/40,000	1.82	30 × 32	1909	.25
509	St. Johns River, Lake George to Lake Harney	Florida	1/40,000	1.82	30 × 32	1914	.25
458	St. Johns River, Lake Monroe to Lake Washington.	Florida	1/80,000	0.91	26 × 29	1909	.40
159	St. Augustine Inlet to Halifax River	Florida	1/80,000	0.91	32 × 41	1882	.50
160	Halifax River to Mosquito Lagoon	Florida	1/80,000	0.91	32 × 35	1882	.50

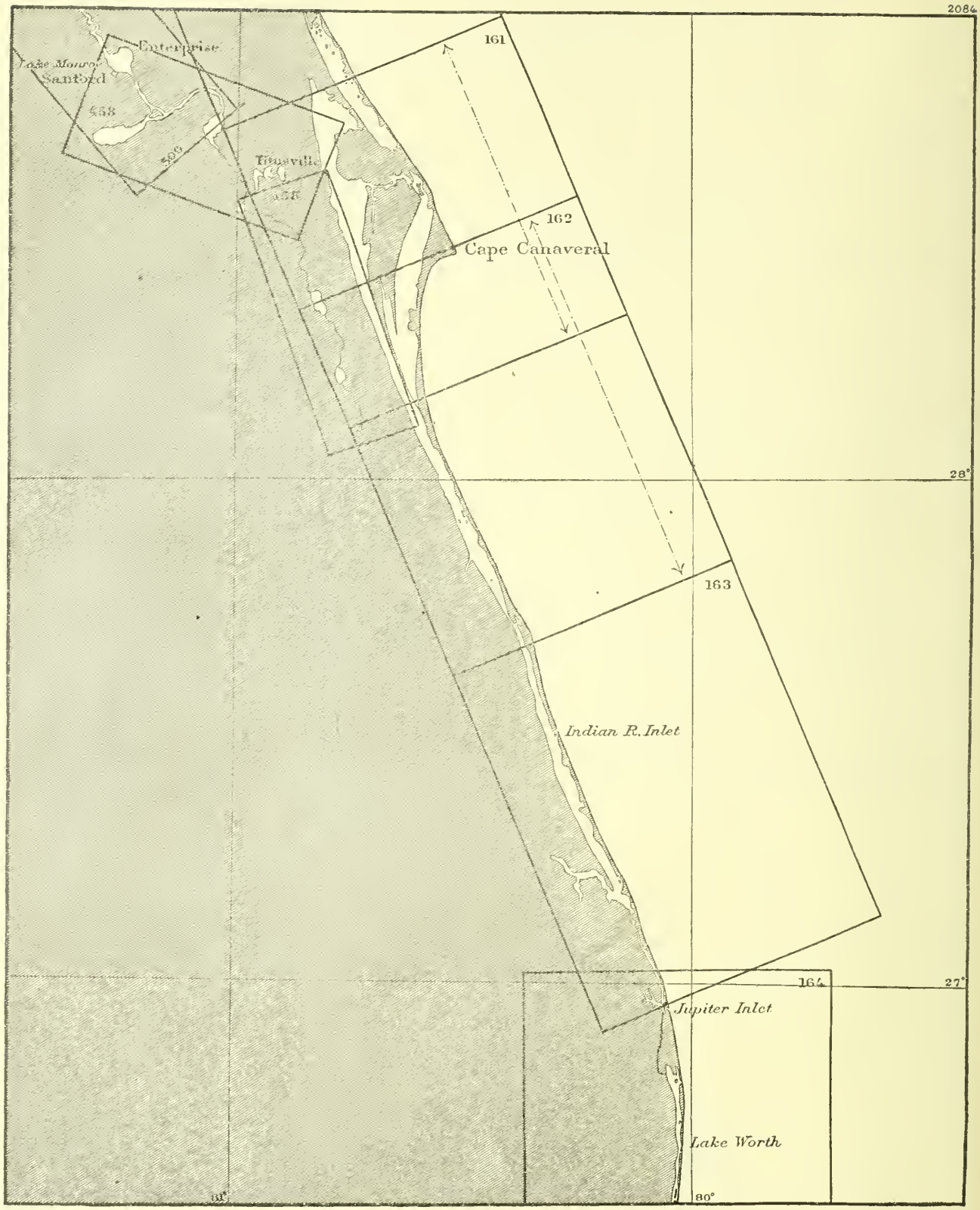
2084
Enterprise
Lake Monroe
Sanford
558
506
Titusville
458
161
162
Cape Canaveral
28°
163
Indian R. Inlet
164
27°
Jupiter Inlet
Lake Worth
80°

ATLANTIC COAST—Continued.

GEOGRAPHICAL ARRANGEMENT.

Catalogue number.	TITLE.	State	Scale. Average.	Scale. Inches to nautical mile.	Size of border (inches)	Date of last edition.	Price.
	Coast and Harbor Charts—Continued.						
161	Cape Canaveral	Florida	1/80,000	0.91	32 × 35	1883	$0.50
162	Cape Canaveral southward to Latitude 27° 41′ N.	Florida	1/80,000	0.91	32 × 43	1887	.50
163	Latitude 27° 41′ N. to Jupiter Inlet	Florida	1/80,000	0.91	32 × 43	1887	.50

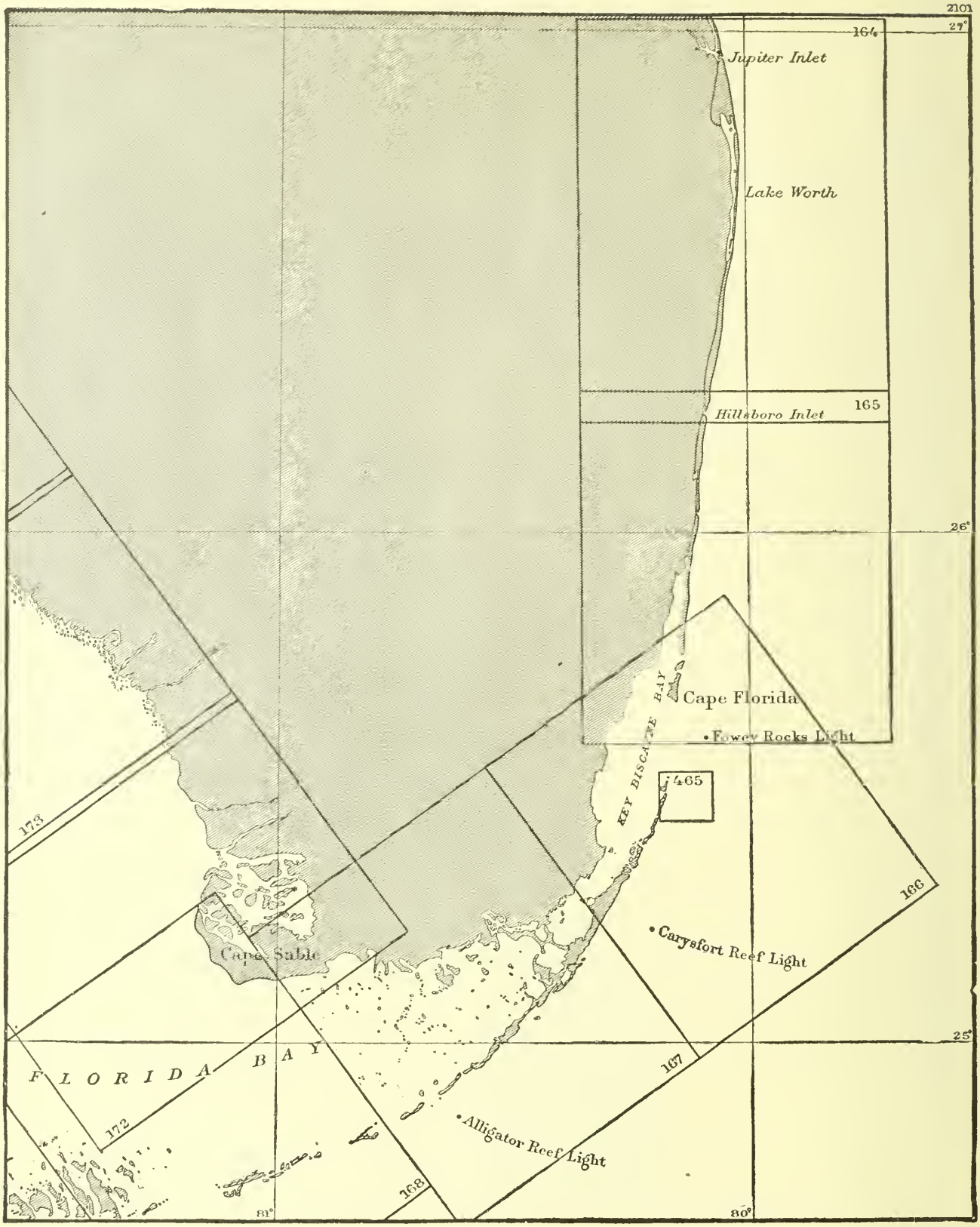
2101
27°
164
Jupiter Inlet
Lake Worth
165
Hillsboro Inlet
26°
Cape Florida
Fowey Rocks Light
KEY BISCAYNE BAY
465
173
166
Carysfort Reef Light
Cape Sable
25°
FLORIDA BAY
167
Alligator Reef Light
172
168
81°
80°

ATLANTIC COAST—Continued.

GEOGRAPHICAL ARRANGEMENT.

Catalogue number.	TITLE.	State.	Scale. Average.	Scale. Inches to nautical mile.	Size of border (inches).	Date of last edition.	Price.
	Coast and Harbor Charts—Continued.						
164	Jupiter Inlet to Hillsboro Inlet	Florida	$\frac{1}{80,000}$	0.91	32 × 41	1887	$0.50
165	Hillsboro Inlet to Fowey Rocks	Florida	$\frac{1}{80,000}$	0.91	32 × 41	1887	.50
166	Key Biscayne to Carysfort Reef	Florida	$\frac{1}{80,000}$	0.91	31 × 39	1892	.50
465	Legaré Anchorage	Florida	$\frac{1}{20,000}$	3.65	22 × 22	1900	.15
167	Elbow Key to Matecumbe Key	Florida	$\frac{1}{80,000}$	0.91	32 × 39	1907	.50

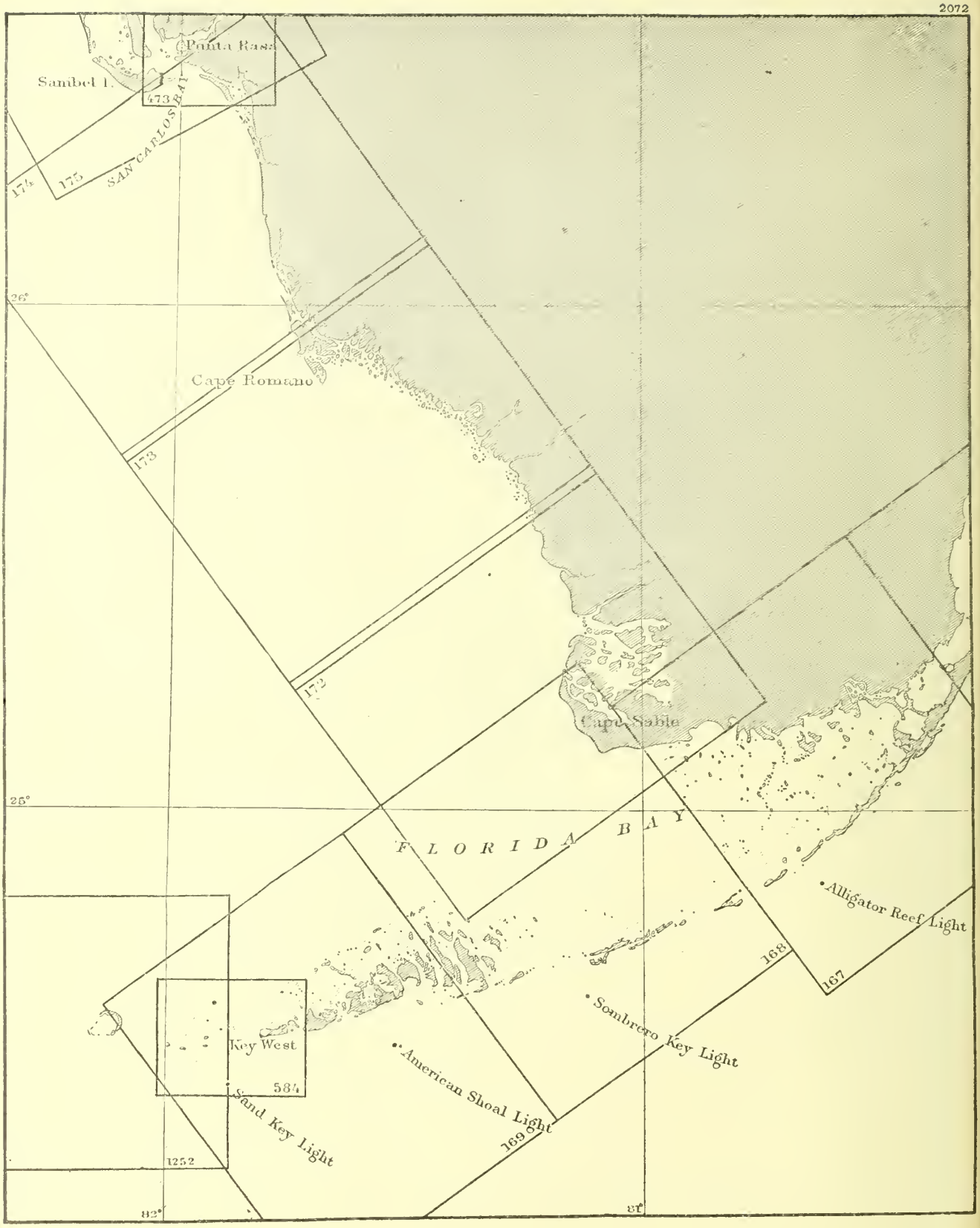
2072
Punta Rasa
Sanibel I.
4738
SAN CARLOS BAY
174
175
26°
Cape Romano
173
172
Cape Sable
25°
FLORIDA BAY
Alligator Reef Light
168
167
Sombrero Key Light
Key West
584
American Shoal Light
169
Sand Key Light
1252
82°
81°

ATLANTIC AND GULF COASTS.

GEOGRAPHICAL ARRANGEMENT.

Catalogue number.	TITLE.	State.	Scale. Average.	Scale. Inches to nautical mile.	Size of border (inches).	Date of last edition.	Price.
	COAST AND HARBOR CHARTS—Continued.						
168	Long Key to Newfound Harbor Key	Florida	1/80,000	0.91	32 × 41	1895	$0.50
169	Newfound Harbor Key to Boca Grande Key	Florida	1/80,000	0.91	31 × 41	1913	.50
584	Key West Harbor and approaches	Florida	1/30,000	2.43	34 × 42	1914	.50
172	Cape Sable to Seminole Point	Florida	1/80,000	0.91	31 × 40	1895	.50
173	Seminole Point to Big Marco Pass	Florida	1/80,000	0.91	31 × 40	1893	.50

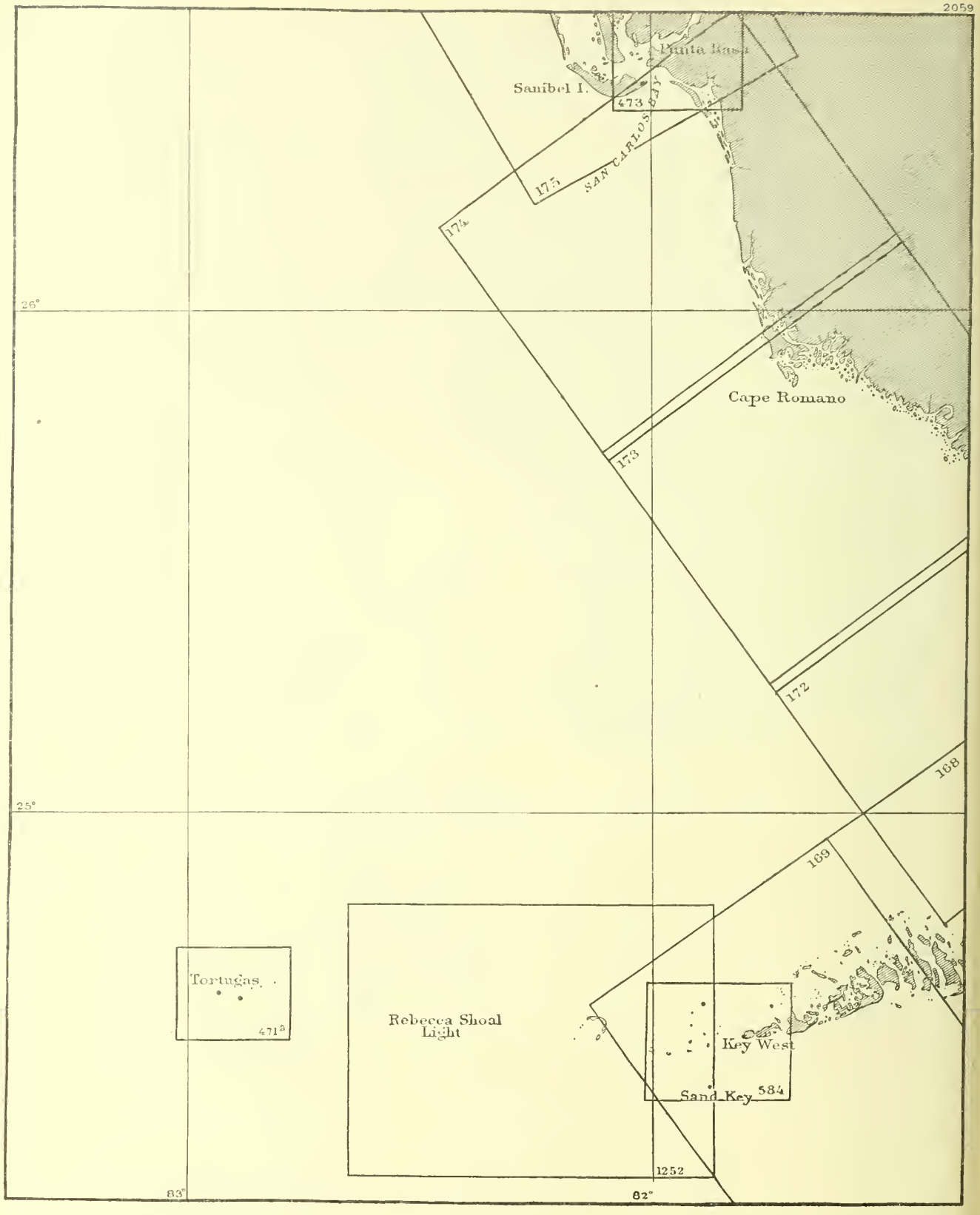
2059
Punta Rassa
Sanibel I.
473
SAN CARLOS BAY
175
174
26°
Cape Romano
173
172
168
25°
169
Tortugas
471a
Rebecca Shoal
Light
Key West
Sand Key
584
1252
83°
82°

GULF COAST.

GEOGRAPHICAL ARRANGEMENT.

Catalogue number.	TITLE.	State.	Scale.		Size of border (inches).	Date of last edition.	Price.
			Average.	Inches to nautical mile.			
	COAST AND HARBOR CHARTS—Continued.						
1252	Sand Key Light to Rebecca Shoal	Florida	1/80,000	0.91	30 × 40	1913	$0.50
471*a*	Tortugas Harbor and approaches	Florida	1/40,000	1.82	21 × 24	1904	.25
174	Big Marco Pass to San Carlos Bay	Florida	1/80,000	0.91	31 × 40	1897	.50

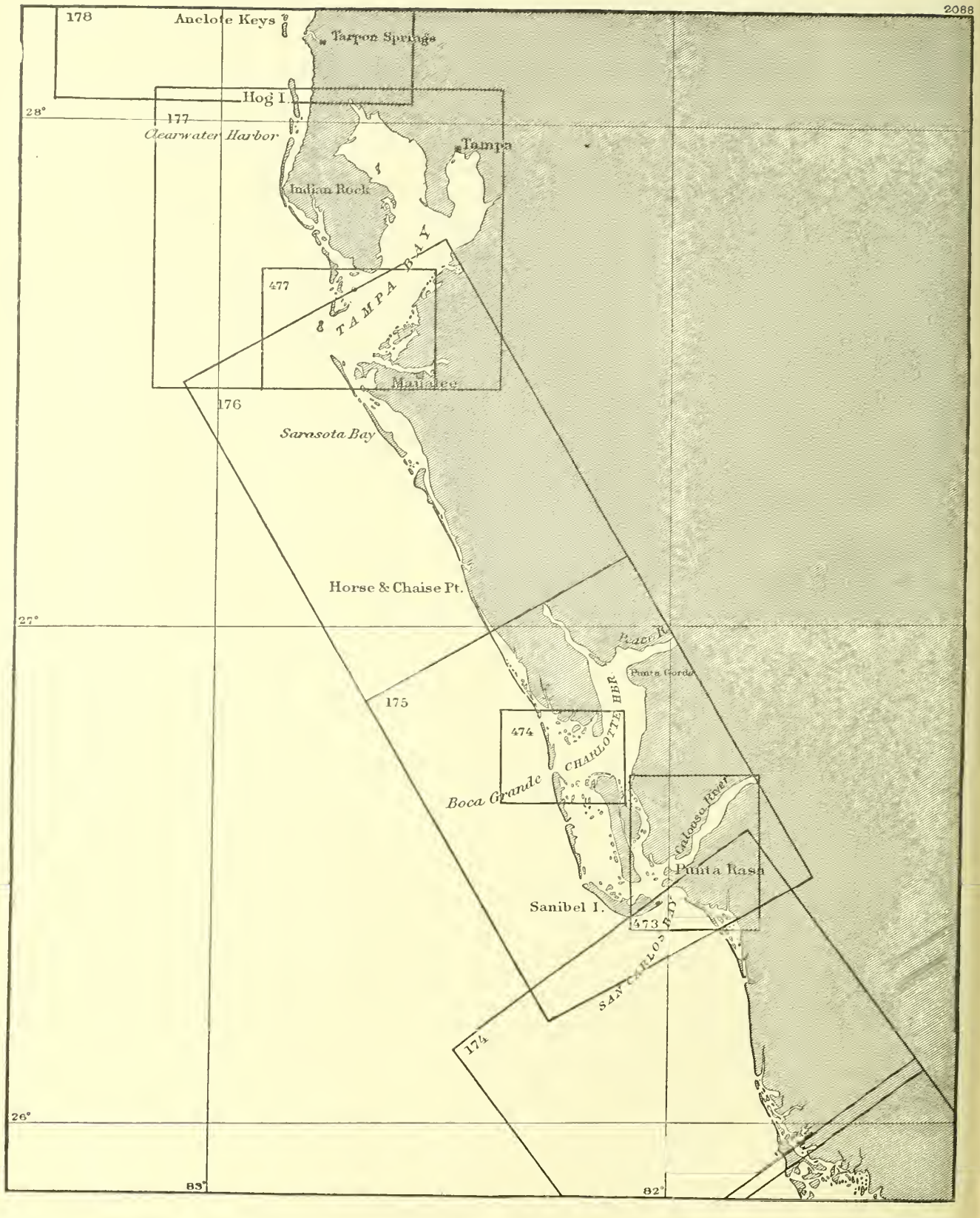
2088
178
Anclote Keys
Tarpon Springs
Hog I.
28°
177
Clearwater Harbor
Tampa
Indian Rock
TAMPA BAY
477
Manatee
176
Sarasota Bay
Horse & Chaise Pt.
27°
Peace R.
Punta Gorda
175
474
CHARLOTTE HBR.
Boca Grande
Caloosa River
Punta Rasa
Sanibel I.
473
SAN CARLOS BAY
174
26°
83°
82°

GULF COAST—Continued.

GEOGRAPHICAL ARRANGEMENT.

Catalogue number.	TITLE.	State.	Scale.		Size of border (inches).	Date of last edition.	Price.
			Average.	Inches to nautical mile.			
	Coast and Harbor Charts—Continued.						
175	San Carlos Bay to Lemon Bay, including Charlotte Harbor.	Florida	1/80,000	0.91	33 × 40	1895	$0.50
473	San Carlos Bay and Caloosahatchee River	Florida	1/40,000	1.82	28 × 35	1909	.25
474	Main entrance to Charlotte Harbor	Florida	1/40,000	1.82	22 × 27	1912	.25
176	Lemon Bay to Tampa Bay	Florida	1/80,000	0.91	33 × 42	1915	.50
477	Entrance to Tampa Bay	Florida	1/40,000	1.82	27 × 38	1909	.25
177	Tampa Bay	Florida	1/80,000	0.91	33 × 39	1909	.50

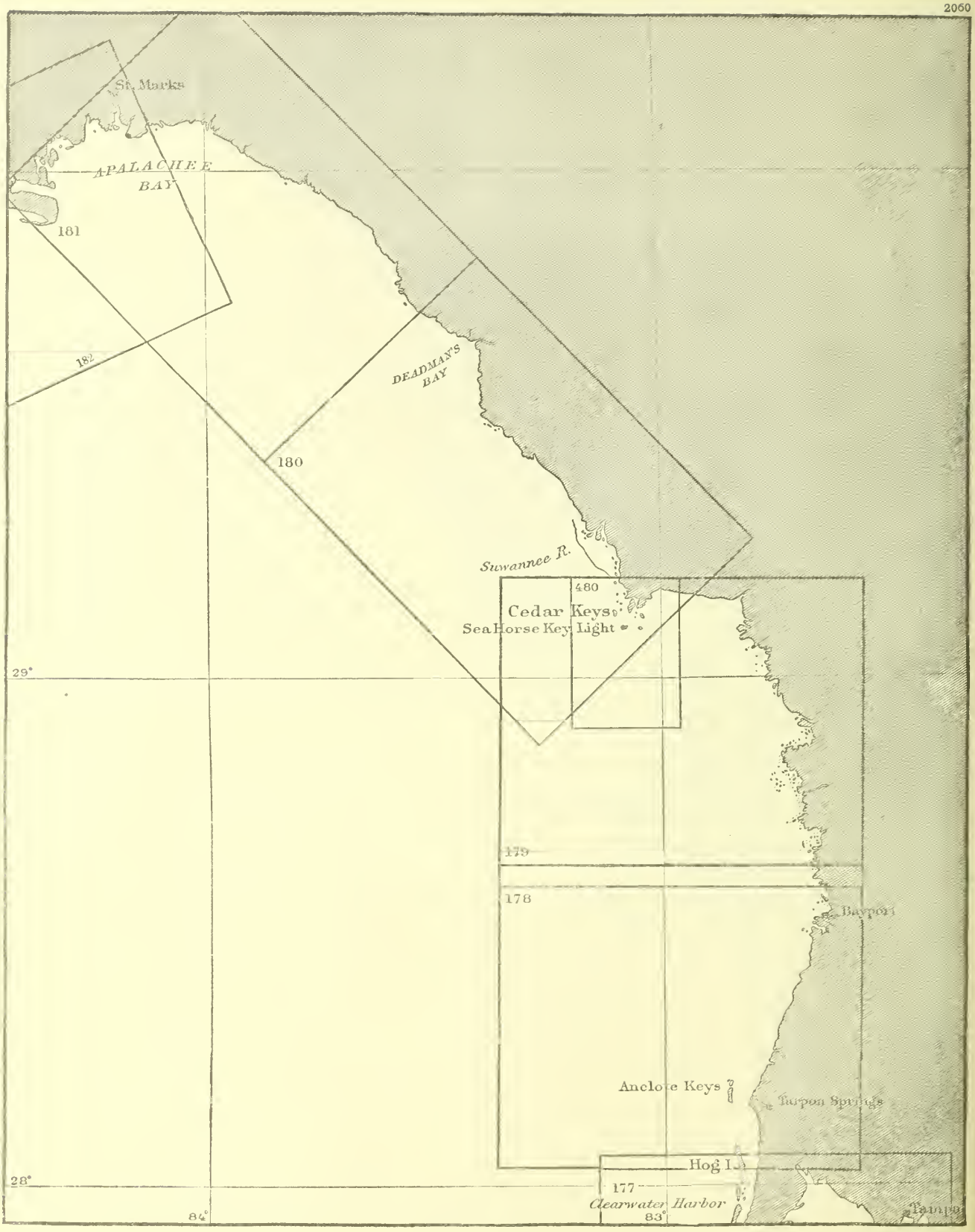
2060
St. Marks
APALACHEE BAY
181
182
DEADMAN'S BAY
180
Suwannee R.
480
Cedar Keys
Sea Horse Key Light
29°
179
178
Bayport
Anclote Keys
Tarpon Springs
Hog I.
177
Clearwater Harbor
28°
84°
83°
Tampa

GULF COAST—Continued.

GEOGRAPHICAL ARRANGEMENT.

Catalogue number.	TITLE.	State.	Scale. Average.	Scale. Inches to nautical mile.	Size of border (inches).	Date of last edition.	Price.
	Coast and Harbor Charts—Continued.						
178	Hog Island to Wall Creek, including Anclote Anchorage.	Florida	1/80,000	0.91	33 × 39	1888	$0.50
179	Wall Creek to Cedar Keys	Florida	1/80,000	0.91	33 × 39	1890	.50
480	Cedar Keys	Florida	1/50,000	1.46	19 × 26	1887	.20
180	Cedar Keys to Deadmans Bay	Florida	1/80,000	0.91	32 × 42	1886	.50
181	Apalachee Bay	Florida	1/80,000	0.91	32 × 41	1885	.50

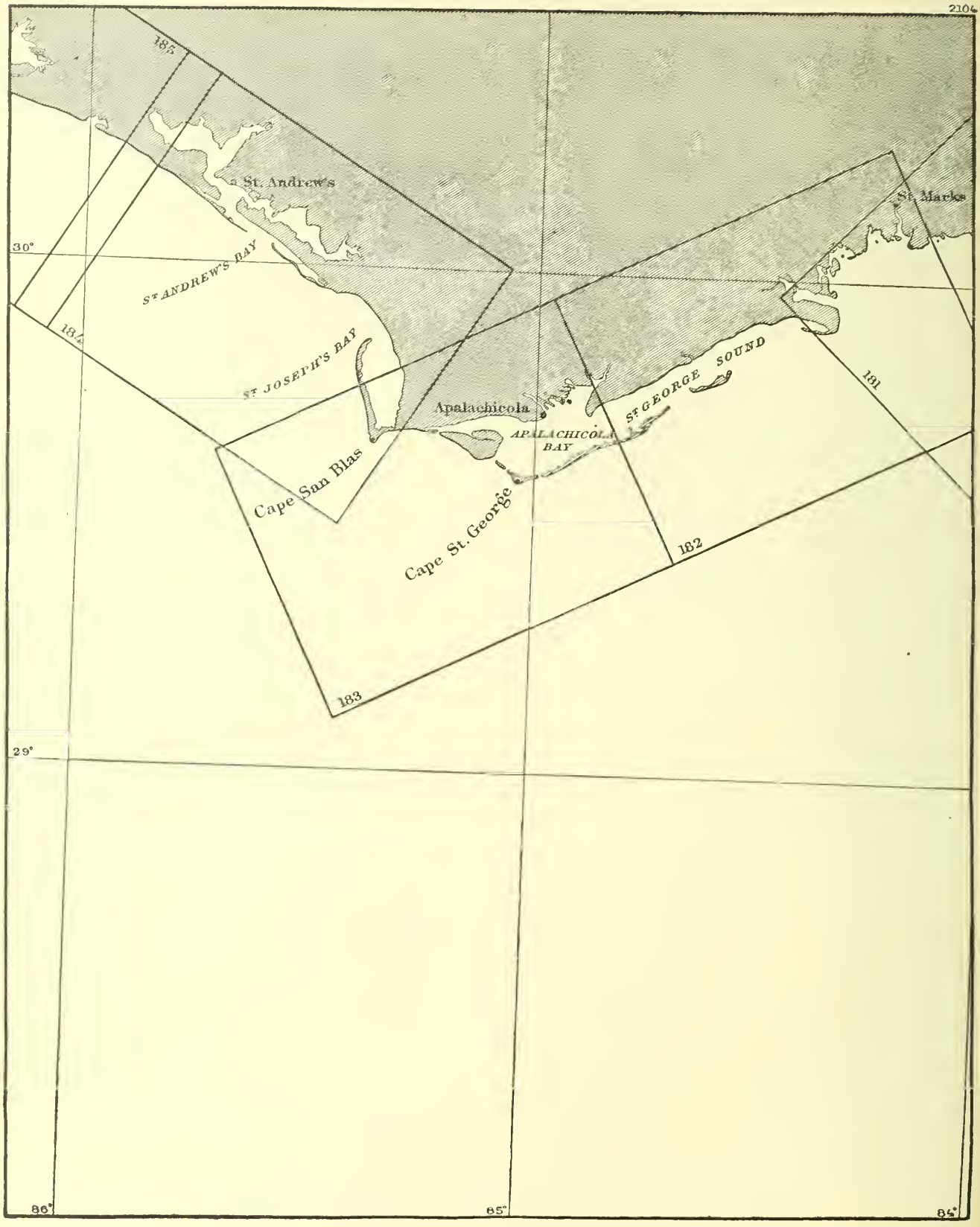
2104
185
St. Andrew's
St. Marks
30°
St ANDREW'S BAY
184
St JOSEPH'S BAY
Apalachicola
St GEORGE SOUND
181
APALACHICOLA BAY
Cape San Blas
Cape St. George
182
183
29°
86°
85°
84°

GULF COAST—Continued.

GEOGRAPHICAL ARRANGEMENT.

Catalogue number.	TITLE.	State.	Scale.		Size of border (inches).	Date of last edition.	Price.
			Average.	Inches to nautical mile.			
	Coast and Harbor Charts—Continued.						
182	Apalachee Bay and St. George Sound	Florida	1/80,000	0.91	33 × 41	1883	$0.50
183	Apalachicola Bay to Cape San Blas	Florida	1/80,000	0.91	32 × 41	1904	.50
184	St. Josephs and St. Andrews Bays	Florida	1/80,000	0.91	32 × 41	1913	.50

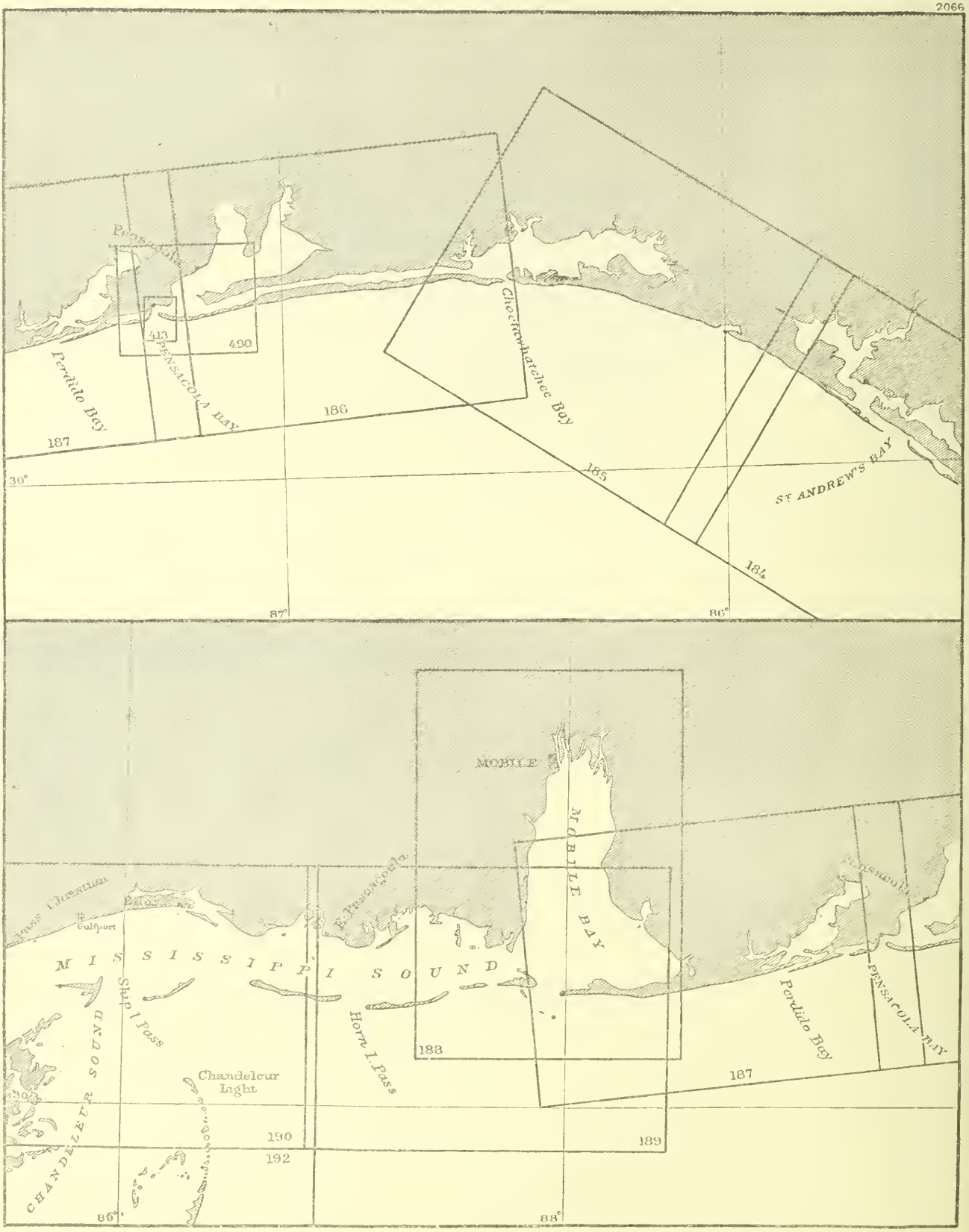
2066
Perdido Bay
PENSACOLA BAY
413
490
186
187
Chectawhatchee Bay
185
184
ST ANDREW'S BAY
30°
87°
86°
MOBILE
MOBILE BAY
Gulfport
MISSISSIPPI SOUND
Ship I Pass
Horn I. Pass
Chandeleur Light
CHANDELEUR SOUND
188
189
190
192
187
Perdido Bay
PENSACOLA BAY
88°

GULF COAST—Continued.

GEOGRAPHICAL ARRANGEMENT.

Catalogue number.	TITLE.	State.	Scale. Average.	Scale. Inches to nautical mile.	Size of border (inches).	Date of last edition.	Price.
	Coast and Harbor Charts—Continued.						
185	Choctawhatchee Bay	Florida	1/80,000	0.91	32 × 41	1886	$0.50
186	Choctawhatchee Inlet to Pensacola entrance	Florida	1/80,000	0.91	30 × 41	1901	.50
490	Pensacola Bay	Florida	1/30,000	2.43	32 × 41	1914	.25
413	Pensacola Bay entrance	Florida	1/10,000	7.30	27 × 38	1915	.25
187	Pensacola Bay to Mobile Bay	Fla. and Ala.	1/80,000	0.91	30 × 41	1909	.50
188	Mobile Bay and entrance	Alabama	1/80,000	0.91	28 × 38	1909	.50
189	Mobile entrance and eastern part of Mississippi Sound.	Ala. and Miss.	1/80,000	0.91	32 × 41	1909	.50

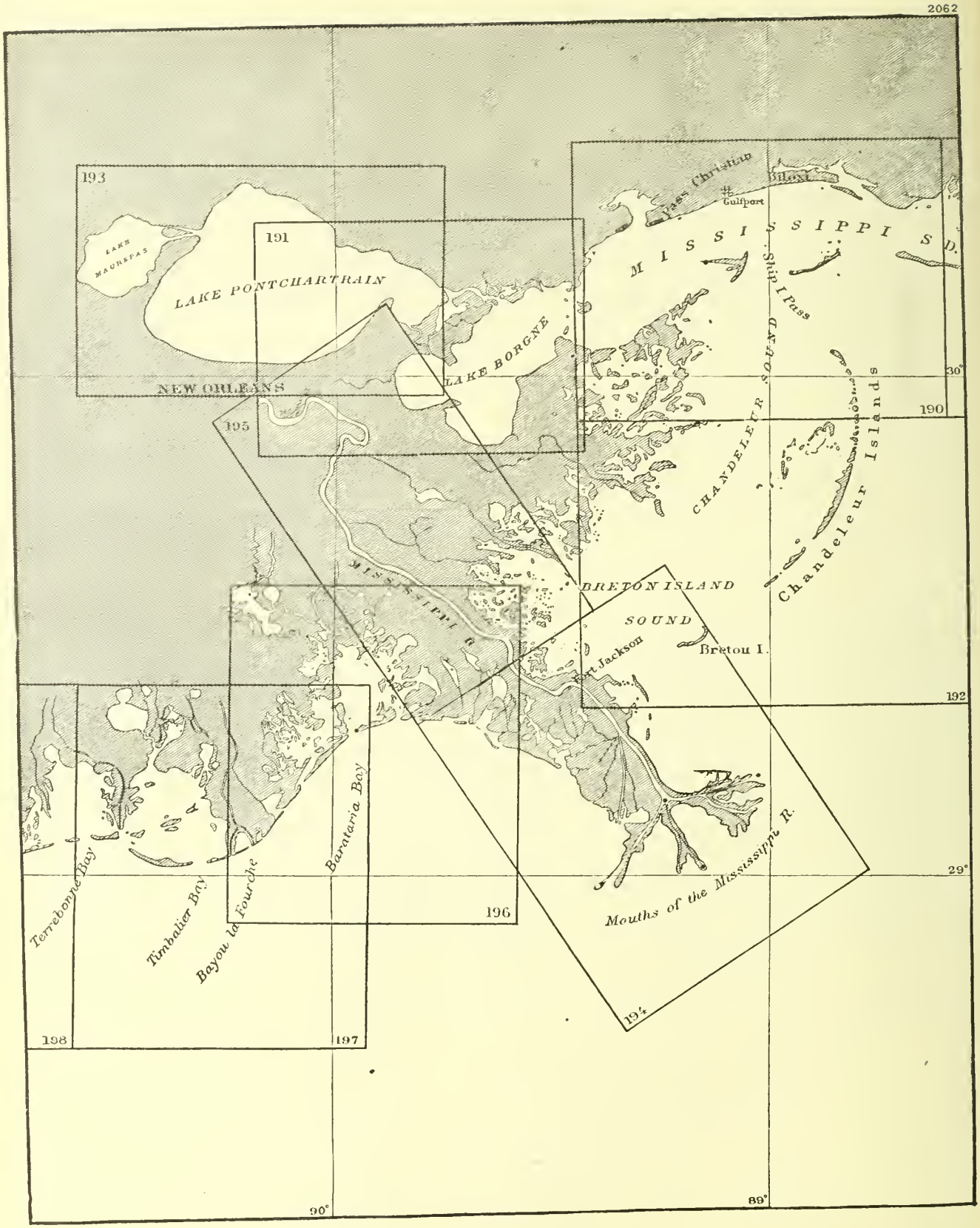
2062
193
191
LAKE MAUREPAS
LAKE PONTCHARTRAIN
NEW ORLEANS
LAKE BORGNE
195
Pass Christian
Biloxi
Gulfport
MISSISSIPPI SD.
Ship I Pass
CHANDELEUR SOUND
Chandeleur Islands
30°
190
MISSISSIPPI R.
BRETON ISLAND
SOUND
Breton I.
Fort Jackson
192
Terrebonne Bay
Timbalier Bay
Bayou la Fourche
Barataria Bay
196
Mouths of the Mississippi R.
29°
198
197
194
90°
89°

GULF COAST—Continued.

GEOGRAPHICAL ARRANGEMENT.

Catalogue number.	TITLE.	State.	Scale. Average.	Scale. Inches to nautical mile.	Size of border (inches).	Date of last edition.	Price.
	Coast and Harbor Charts—Continued.						
190	Round Island to St. Josephs Island	Miss. and La	1/80,000	0.91	31 × 41	1908	$0.50
191	Lakes Borgne and Pontchartrain	Louisiana	1/80,000	0.91	27 × 36	1913	.50
192	Chandeleur and Breton Island Sounds	Louisiana	1/80,000	0.91	32 × 42	1899	.50
193	Lakes Pontchartrain and Maurepas	Louisiana	1/80,000	0.91	29 × 41	1906	.50
194	Mississippi River, from the passes to Grand Prairie.	Louisiana	1/80,000	0.91	32 × 41	1914	.50
195	Mississippi River, Grand Prairie to New Orleans	Louisiana	1/80,000	0.91	23 × 41	1884	.50
196	Barataria Bay and approaches	Louisiana	1/80,000	0.91	32 × 38	1908	.50

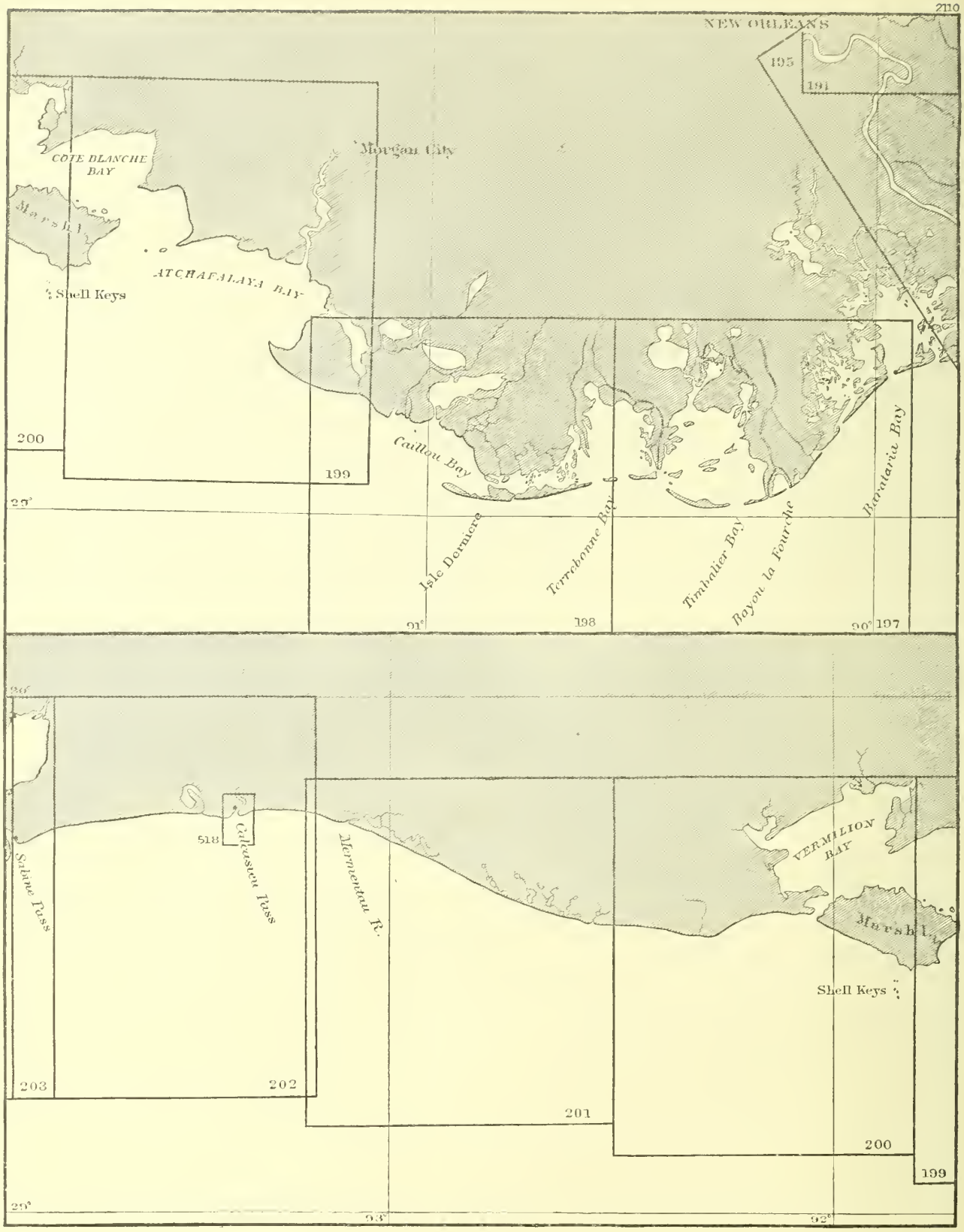
NEW ORLEANS
195
191
Morgan City
COTE BLANCHE BAY
Marsh I.
ATCHAFALAYA BAY
Shell Keys
200
199
Caillou Bay
Isle Derniere
Terrebonne Bay
Timbalier Bay
Bayou la Fourche
Barataria Bay
29°
91°
198
90°
197
26°
518
Calcasieu Pass
Sabine Pass
Mermentau R.
VERMILLION BAY
Marsh I.
Shell Keys
203
202
201
200
199
29°
93°
92°

GULF COAST—Continued.

GEOGRAPHICAL ARRANGEMENT.

Catalogue number.	TITLE.	State.	Scale. Average.	Scale. Inches to nautical mile.	Size of border (inches).	Date of last edition.	Price.
	Coast and Harbor Charts—Continued.						
197	Barataria Bay to Terrebonne Bay	Louisiana	1/80,000	0.91	33 × 41	1908	$0.50
198	Caillou Bay and Ship Shoal	Louisiana	1/80,000	0.91	32 × 41	1911	.50
199	Point au Fer to Marsh Island	Louisiana	1/80,000	0.91	33 × 43	1911	.50
200	Vermilion Bay to Pecan Island	Louisiana	1/80,000	0.91	33 × 41	1897	.50
201	West End of Pecan Island to the Mermentau River.	Louisiana	1/80,000	0.91	32 × 37	1894	.50
202	Calcasieu Pass to Sabine Light	Louisiana	1/80,000	0.91	33 × 42	1915	.50
518	Calcasieu Pass	Louisiana	1/20,000	3.65	14 × 20	1906	.20

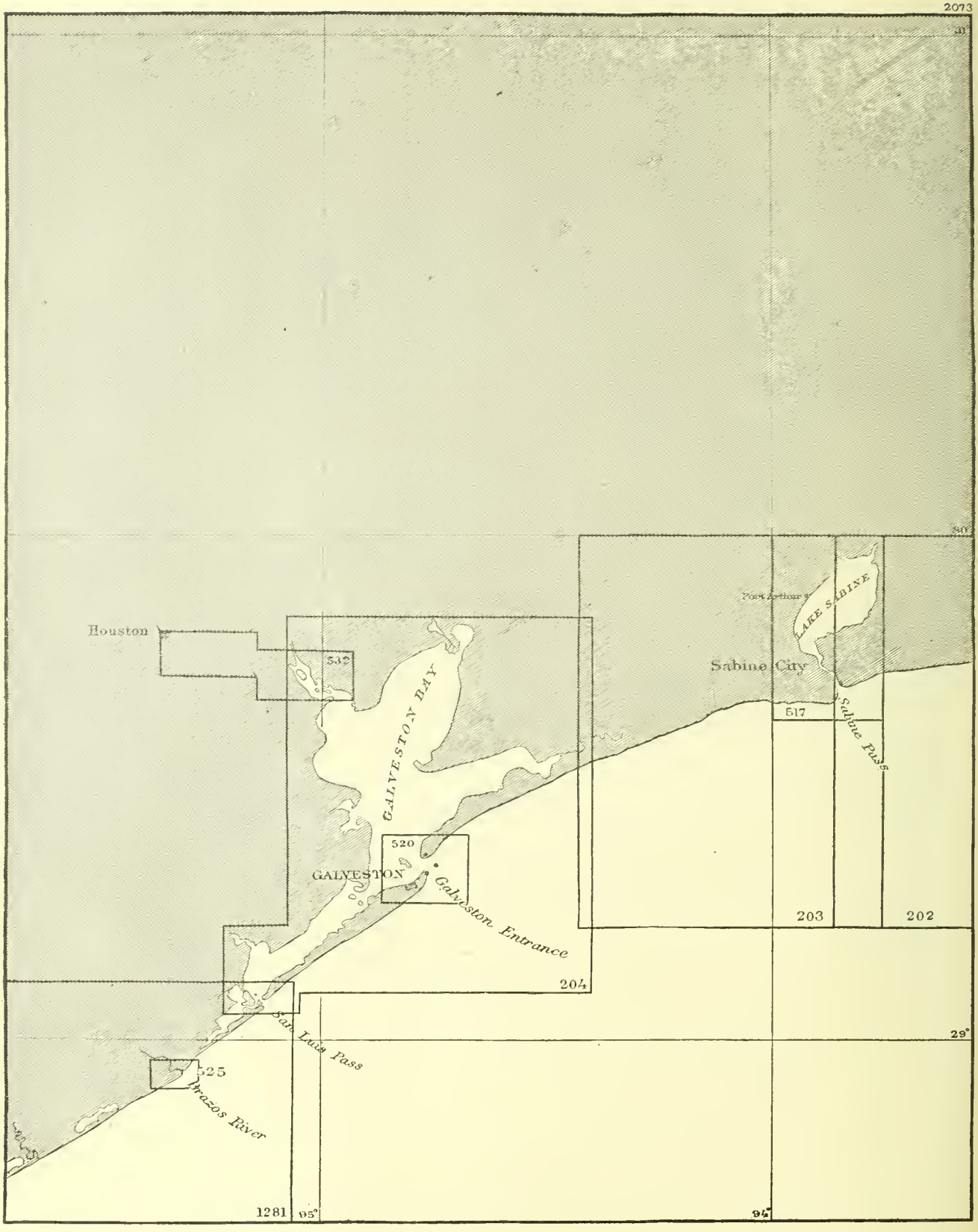
2073
30°
Houston
542
GALVESTON BAY
Port Arthur
LAKE SABINE
Sabine City
517
Sabine Pass
520
GALVESTON
Galveston Entrance
203
202
204
San Luis Pass
29°
525
Brazos River
1281
95°
94°

GULF COAST—Continued.

GEOGRAPHICAL ARRANGEMENT.

Catalogue number.	TITLE.	State.	Scale. Average.	Scale. Inches to nautical mile.	Size of border (inches).	Date of last edition.	Price.
	Coast and Harbor Charts—Continued.						
203	Sabine Pass to High Island	Texas	1/80,000	0.91	33 × 42	1909	$0.50
517	Sabine Pass and Lake	Texas	1/40,000	1.82	24 × 40	1911	.50
204	Galveston Bay	Texas	1/80,000	0.91	33 × 41	1915	.50
520	Galveston Entrance	Texas	1/40,000	1.82	15 × 21	1915	.15
532	Houston Ship Channel	Texas	1/25,000	3.04	29 × 34	1915	.50
525	Brazos River entrance	Texas	1/10,000	7.30	29 × 39	1914	.50
1281	San Luis Pass to Matagorda Bay	Texas	1/80,000	0.91	32 × 46	1915	.50

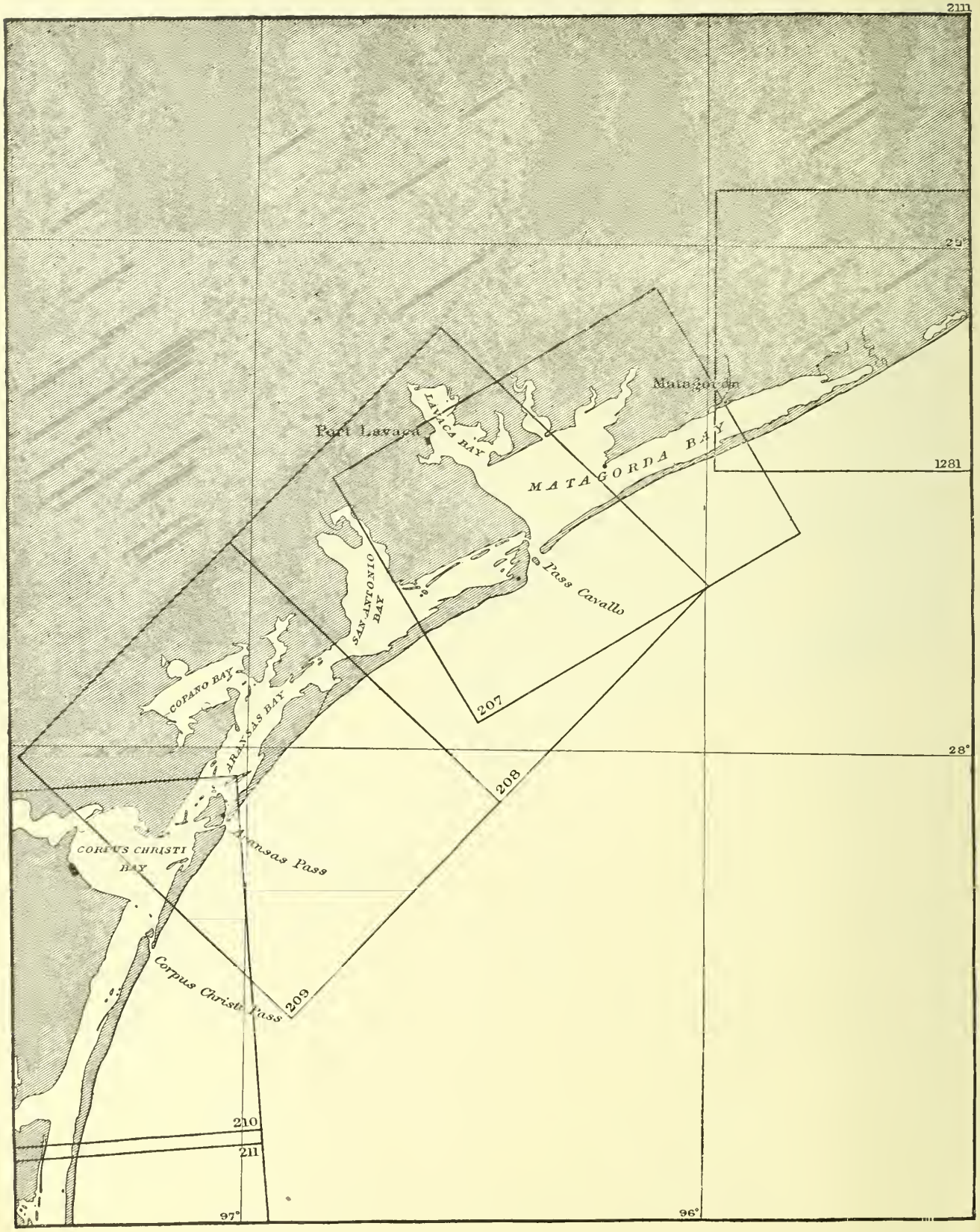
2111
25°
Matagorda
Port Lavaca
LAVACA BAY
MATAGORDA BAY
1281
SAN ANTONIO BAY
Pass Cavallo
COPANO BAY
ARANSAS BAY
207
28°
208
CORPUS CHRISTI BAY
Aransas Pass
Corpus Christi Pass
209
210
211
97°
96°

GULF COAST—Continued.

GEOGRAPHICAL ARRANGEMENT.

Catalogue number.	TITLE.	State.	Scale.		Size of border (inches).	Date of last edition.	Price.
			Average.	Inches to nautical mile.			
	Coast and Harbor Charts—Continued.						
207	Matagorda Bay	Texas	1/80,000	0.91	32 × 40	1909	$0.50
208	Pass Cavallo, Lavaca, and San Antonio Bays	Texas	1/80,000	0.91	32 × 41	1888	.50
209	Aransas Pass, Aransas and Copano Bays	Texas	1/80,000	0.91	32 × 41	1900	.50

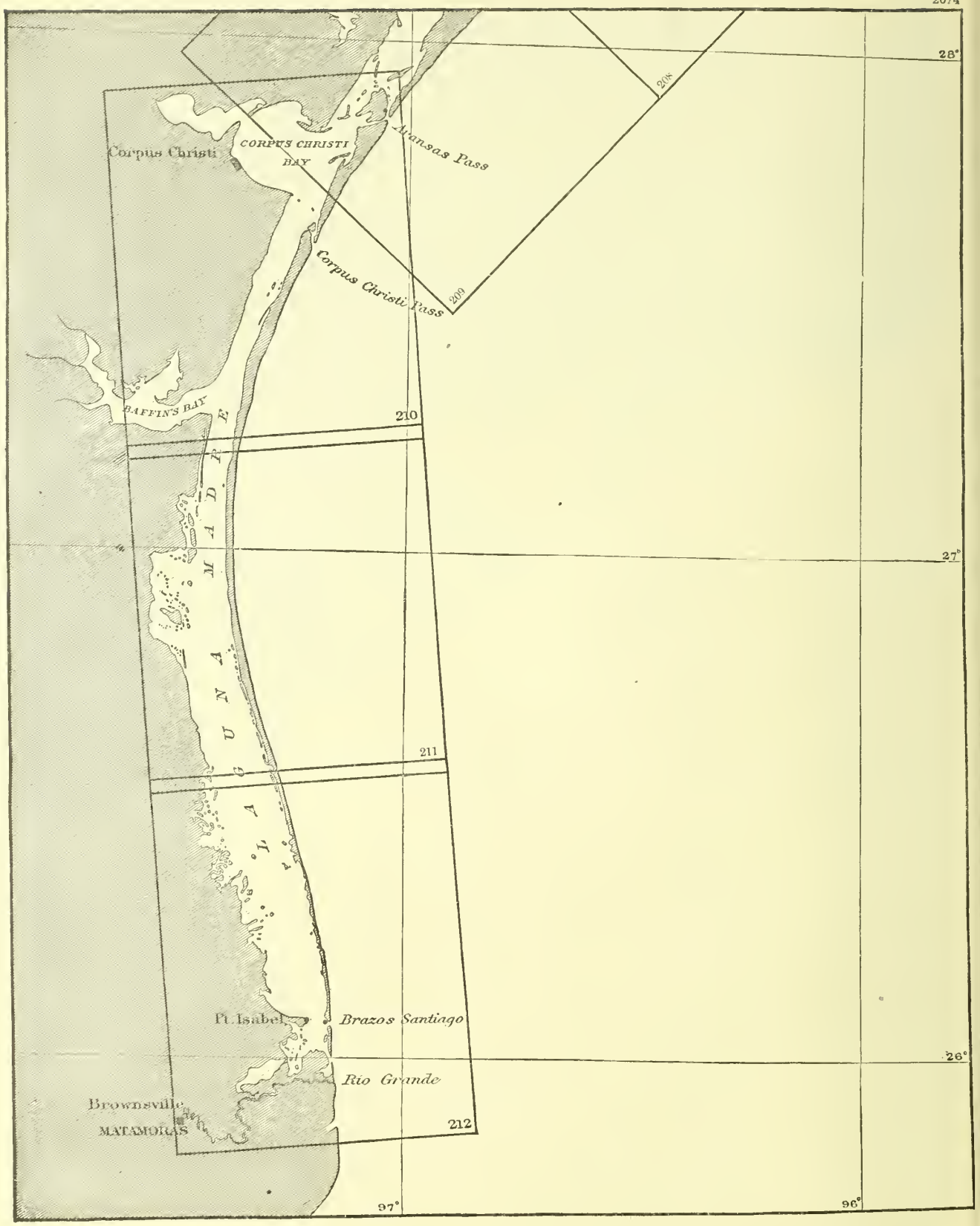
2074
28°
208
Aransas Pass
CORPUS CHRISTI BAY
Corpus Christi
Corpus Christi Pass
209
BAFFIN'S BAY
210
27°
211
Pt. Isabel
Brazos Santiago
26°
Rio Grande
Brownsville
MATAMORAS
212
97°
96°

GULF COAST—Continued.

GEOGRAPHICAL ARRANGEMENT.

Catalogue number.	TITLE.	State.	Scale. Average.	Scale. Inches to nautical mile.	Size of border (inches).	Date of last edition.	Price.
	Coast and Harbor Charts—Continued.						
210	Aransas Pass and Corpus Christi Bay, with the coast to Latitude 27° 12′.	Texas	1/80,000	0.91	32 × 41	1913	$0.50
211	Padre Island, Latitude 27° 12′ to Latitude 26° 33′.	Texas	1/80,000	0.91	32 × 41	1913	.50
212	Latitude 26° 33′ to the Rio Grande	Texas	1/80,000	0.91	32 × 41	1913	.50

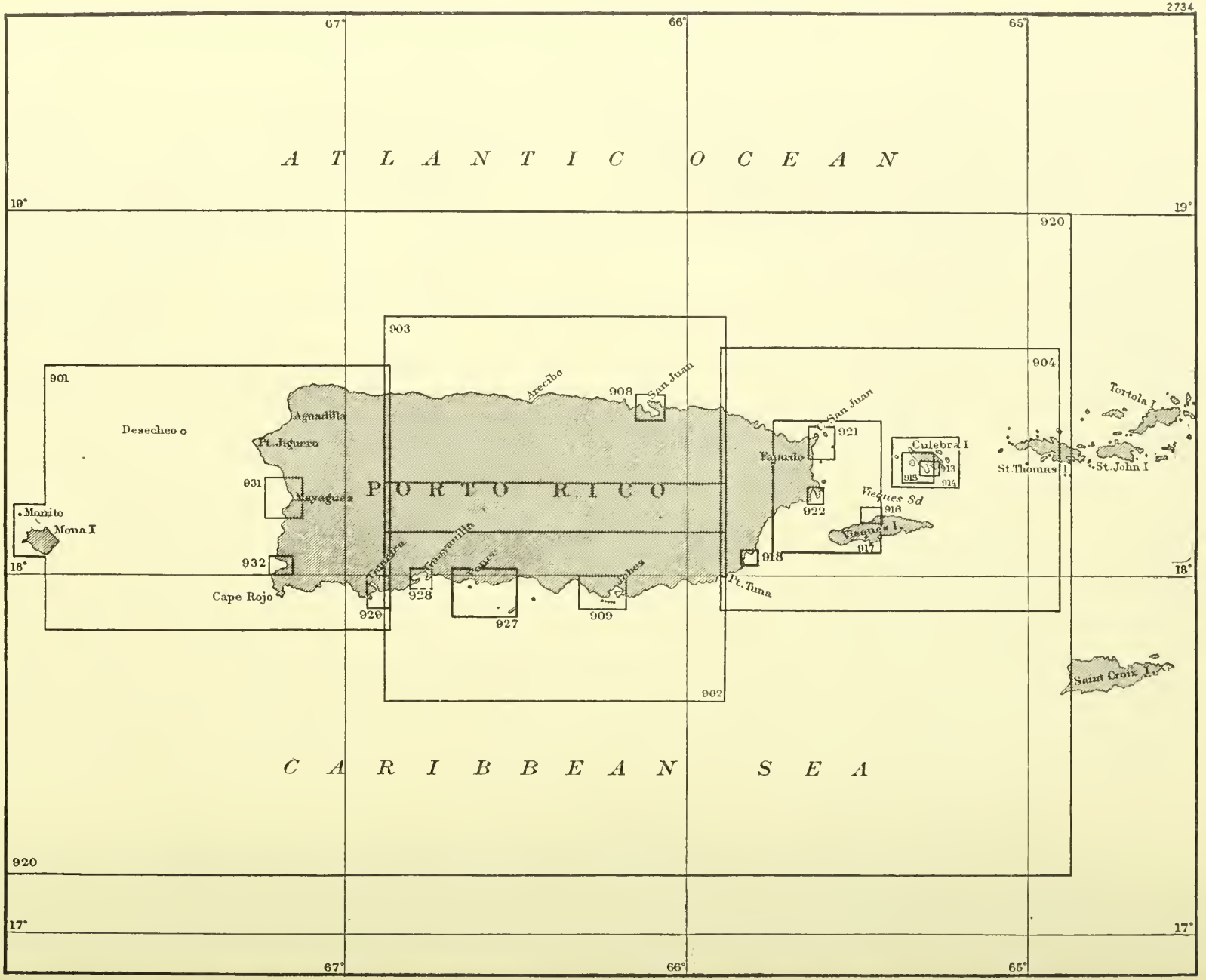
2734
67°
66°
65°
A T L A N T I C O C E A N
19°
920
903
901
904
Arecibo
908
San Juan
San Juan
921
Tortola I
Aguadilla
Desecheo
Pt. Jigurro
Fajardo
Culebra I
913
915
914
St. Thomas I
St. John I
931
Mayaguez
P U E R T O R I C O
Vieques Sd
916
922
Monito
Mona I
Viegues I
917
932
Humacao
Yauco
Guayanilla
Guanica
Cape Rojo
928
929
927
909
Pt. Tuna
918
902
Saint Croix I
C A R I B B E A N S E A
920
17°
67°
66°
65°

CHARTS OF THE WEST INDIES.

GEOGRAPHICAL ARRANGEMENT.

Catalogue number.	TITLE.	Average.	Inches to degree of mid-latitude.	Size of border (inches.)	Date of last edition.	Price.
	GENERAL CHART OF THE COAST.					
920	Porto Rico, West Indies	1/325,000	13.5	26 × 41	1910	$0.50

Catalogue number.	TITLE.	Island.	Scale. Average.	Scale. Inches to nautical mile.	Size of border (inches).	Date of last edition.	Price.
	COAST AND HARBOR CHARTS.						
901	West Coast of Porto Rico		1/100,000	0.73	26 × 41	1910	$0.50
902	South Coast of Porto Rico		1/100,000	0.73	31 × 43	1908	.50
903	North Coast of Porto Rico		1/100,000	0.73	31 × 42	1909	.50
904	Virgin Passage and Vieques Sound		1/100,000	0.73	32 × 42	1912	.50
908	San Juan Harbor	Porto Rico	1/10,000	7.30	32 × 39	1912	.50
921	Fajardo Harbor and approaches	Porto Rico	1/10,000	7.30	32 × 41	1902	.50
922	Ensenada Honda	Porto Rico	1/10,000	7.30	24 × 24	1903	.25
916	Port Mulas and approaches	Vieques	1/10,000	7.30	23 × 26	1903	.25
917	San Juan Passage to Port Humaca and western part of Vieques Island.		1/40,000	1.82	34 × 42	1911	.50
914	Culebra Island and approaches		1/20,000	3.65	32 × 43	1914	.50
913	Great Harbor	Culebra	1/6,500	11.23	31 × 38	1914	.50
918	Port Yabucoa	Porto Rico	1/10,000	7.30	19 × 20	1910	.25
909	Jobos Harbor	Porto Rico	1/20,000	3.65	30 × 33	1909	.25
927	Ponce Harbor and approaches	Porto Rico	1/20,000	3.65	32 × 46	1908	.50
928	Guayanilla Harbor	Porto Rico	1/10,000	7.30	34 × 36	1903	.50
929	Guanica Harbor	Porto Rico	1/10,000	7.30	30 × 36	1903	.50
932	Boqueron Bay	Porto Rico	1/10,000	7.30	23 × 24	1905	.25
931	Mayaguez Bay and approaches	Porto Rico	1/15,000	4.86	31 × 35	1911	.50
915	Target Bay and vicinity	Culebra	1/10,000	7.30	25 × 37	1914	.25

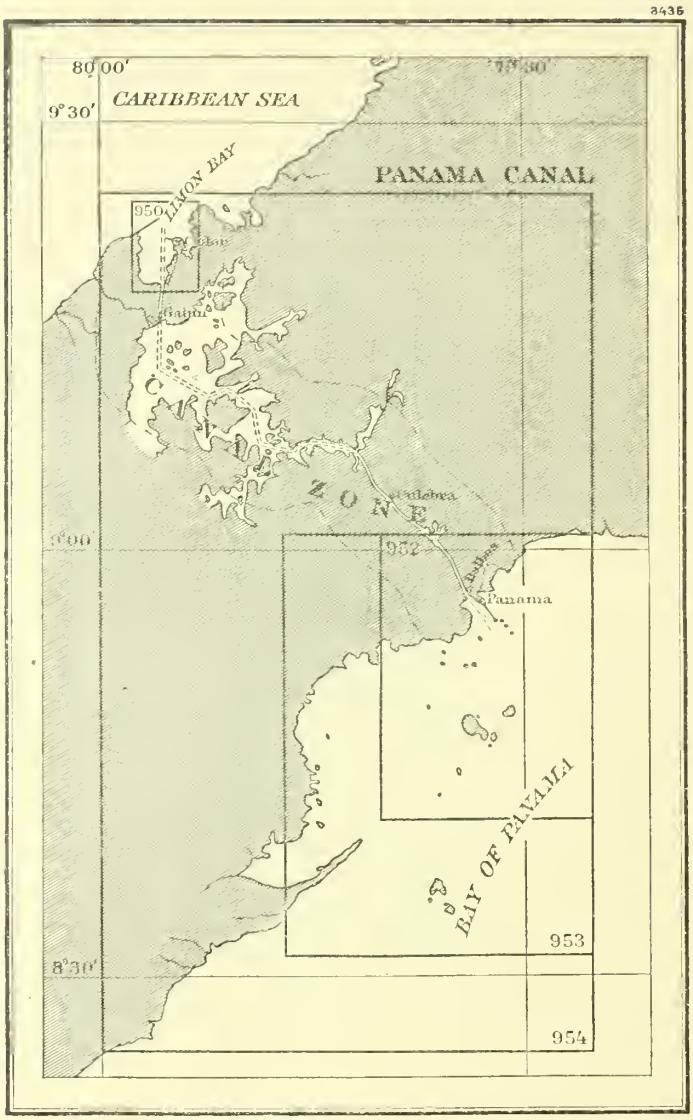
3435
80°00′
79°30′
9°30′
CARIBBEAN SEA
LIMON BAY
PANAMA CANAL
950
Gatun
ZONE
Balboa
Panama
9°00′
952
BAY OF PANAMA
953
8°30′
954

PANAMA—CANAL ZONE.

GEOGRAPHICAL ARRANGEMENT.

Catalogue number.	TITLE.	Scale. Average.	Scale. Inches to nautical miles.	Size of border (inches).	Date of last edition.	Price.
	COAST AND HARBOR CHARTS.					
950	Colon Harbor, Panama	1/15,000	4.86	28 × 39	1915	$0.50
952	Approaches to Panama Canal, Pacific Coast	1/40,000	1.82	28 × 38	1915	.50
953	Approaches to Panama Canal, Pacific Coast	1/80,000	0.91	21 × 29	1915	.30
954	Panama Canal and approaches	1/145,925	0.50	18 × 31	1914	.30

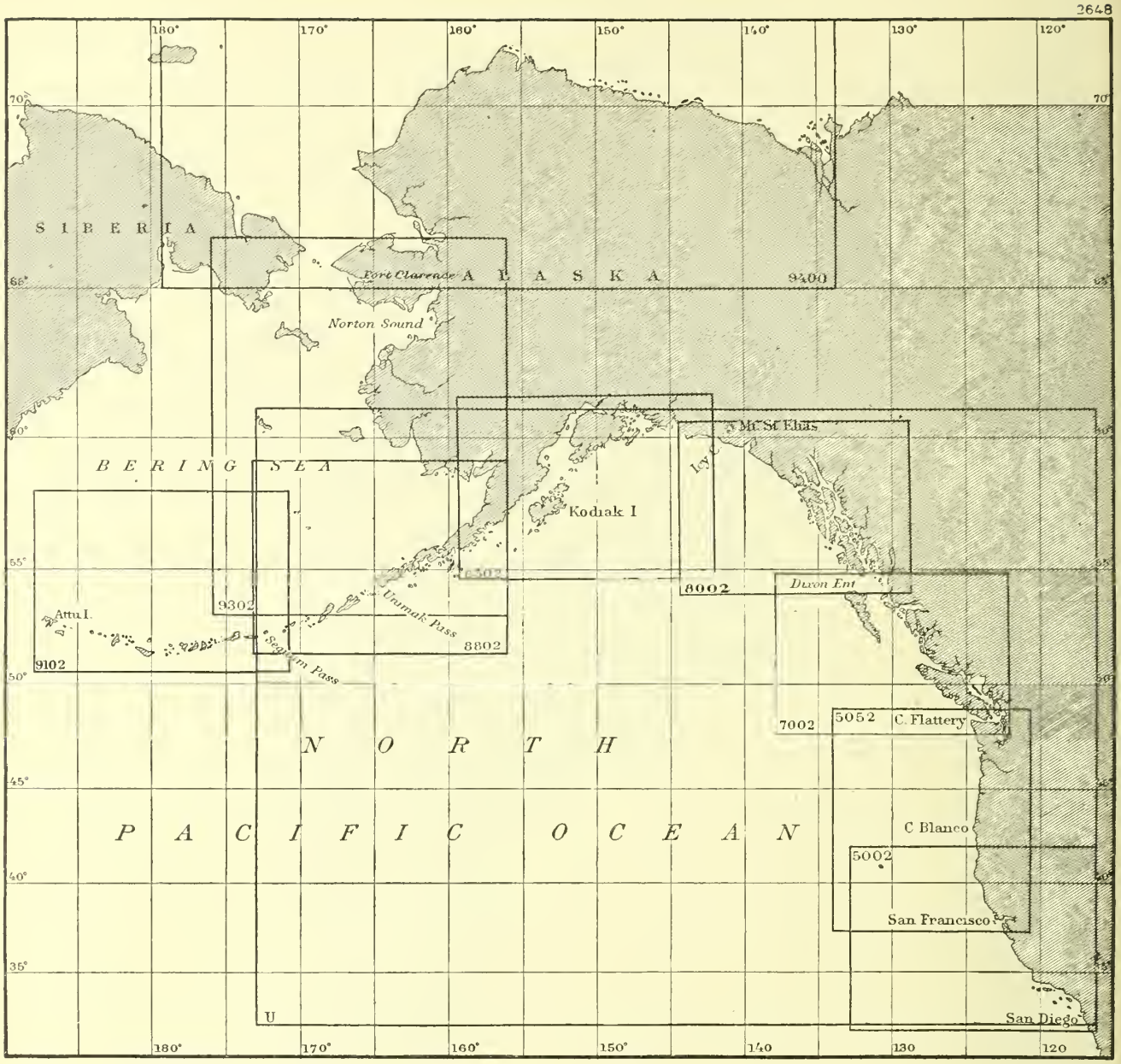
2648
180°
170°
160°
150°
140°
130°
120°
70°
65°
60°
55°
50°
45°
40°
35°
SIBERIA
ALASKA
Fort Clarence
9400
Norton Sound
BERING SEA
Kodiak I
Mt. St Elias
Icy
8002
Dixon Ent
9302
8802
Attu I.
Unimak Pass
Seguam Pass
9102
7002
5052
C. Flattery
NORTH
PACIFIC OCEAN
C Blanco
5002
San Francisco
San Diego
U

CHARTS OF THE PACIFIC COAST.

GEOGRAPHICAL ARRANGEMENT.

Catalogue number.	TITLE.	Scale. Average.	Scale. Inches to degree of mid-latitude.	Size of border (inches).	Date of last edition.	Price.
	SAILING CHARTS.					
U.	San Diego to Bering Sea	1/4,500,000	0.0162	29 × 38	1913	$0.50
5002	San Diego to Point St. George	1/1,499,000	3.0	32 × 41	1914	0.50
5052	San Francisco to Cape Flattery	1/1,301,000	3.3	33 × 38	1906	.50
7002	Cape Flattery to Dixon Entrance	1/1,198,000	3.8	29 × 40	1911	.50
8002	Dixon Entrance to Cape St. Elias	1/1,000,000	4.5	31 × 40	1914	.50
8502	Cape St. Elias to Shumagin Islands	1/1,000,000	4.5	33 × 42	1914	.50
8802	Alaska Peninsula and Aleutian Islands to Seguam Pass	1/999,000	4.2	34 × 41	1915	.50
9102	Aleutian Islands, Amukta Island to Attu Island	1/999,000	4.2	32 × 42	1914	.50
9302	Bering Sea, eastern part	1/1,600,000	2.9	29 × 38	1915	.50
	Port Clarence, Scale 1/230,000					
9400	Arctic Coast of Alaska	1/1,600,000	2.7	26 × 44	1914	.40

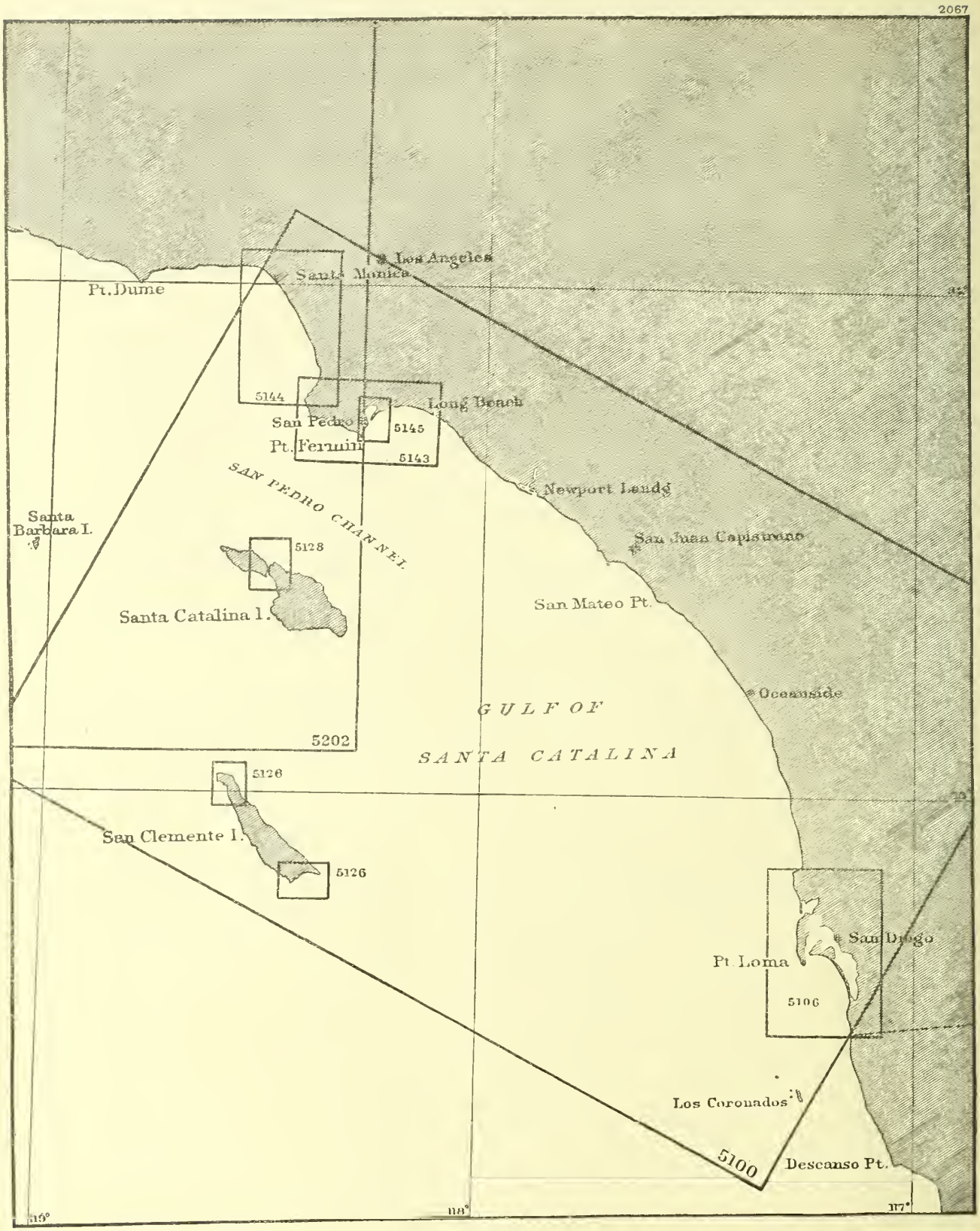
2067
Los Angeles
Santa Monica
Pt. Dume
5144
San Pedro
Pt. Fermin
5145
5143
Long Beach
Newport Lands
SAN PEDRO CHANNEL
Santa Barbara I.
5128
Santa Catalina I.
San Juan Capistrano
San Mateo Pt.
Oceanside
GULF OF
SANTA CATALINA
5202
5126
San Clemente I.
5126
San Diego
Pt. Loma
5106
Los Coronados
5100
Descanso Pt.
119°
118°
117°

PACIFIC COAST—Continued.

GEOGRAPHICAL ARRANGEMENT.

Catalogue number.	TITLE.	State.	Scale. Average.	Scale. Inches to nautical mile.	Size of border (inches).	Date of last edition.	Price.
	GENERAL CHARTS OF THE COAST AND HARBOR CHARTS.						
5100	San Diego to Santa Monica, including the Gulf of Santa Catalina.	California	1/200,000	0.36	28 × 39	1911	$0.50
5106	San Diego Bay	California	1/40,000	1.82	24 × 36	1902	.25
	Entrance		1/20,000	3.65			
5126	Harbor Charts, Santa Barbara Islands	California			27 × 31	1896	.25
	SE. Anchorage, San Clemente Island		1/30,000	2.43			
	NW. Harbor, San Clemente Island		1/20,000	3.65			
	Anacapa Island and eastern part of Santa Cruz Island.		1/30,000	2.43			
	Prisoners Harbor, Santa Cruz Island		1/20,000	3.65			
	Cuylers Harbor, San Miguel Island		1/20,000	3.65			
5128	Catalina Harbor and Isthmus Cove	California	1/10,000	7.30	25 × 29	1891	.20
5143	Los Angeles Harbor and vicinity	California	1/40,000	1.82	24 × 31	1914	.25
5144	Santa Monica Bay	California	1/40,000	1.82	21 × 34	1911	.25
5145	Los Angeles Harbor	California	1/10,000	7.30	26 × 37	1914	.25

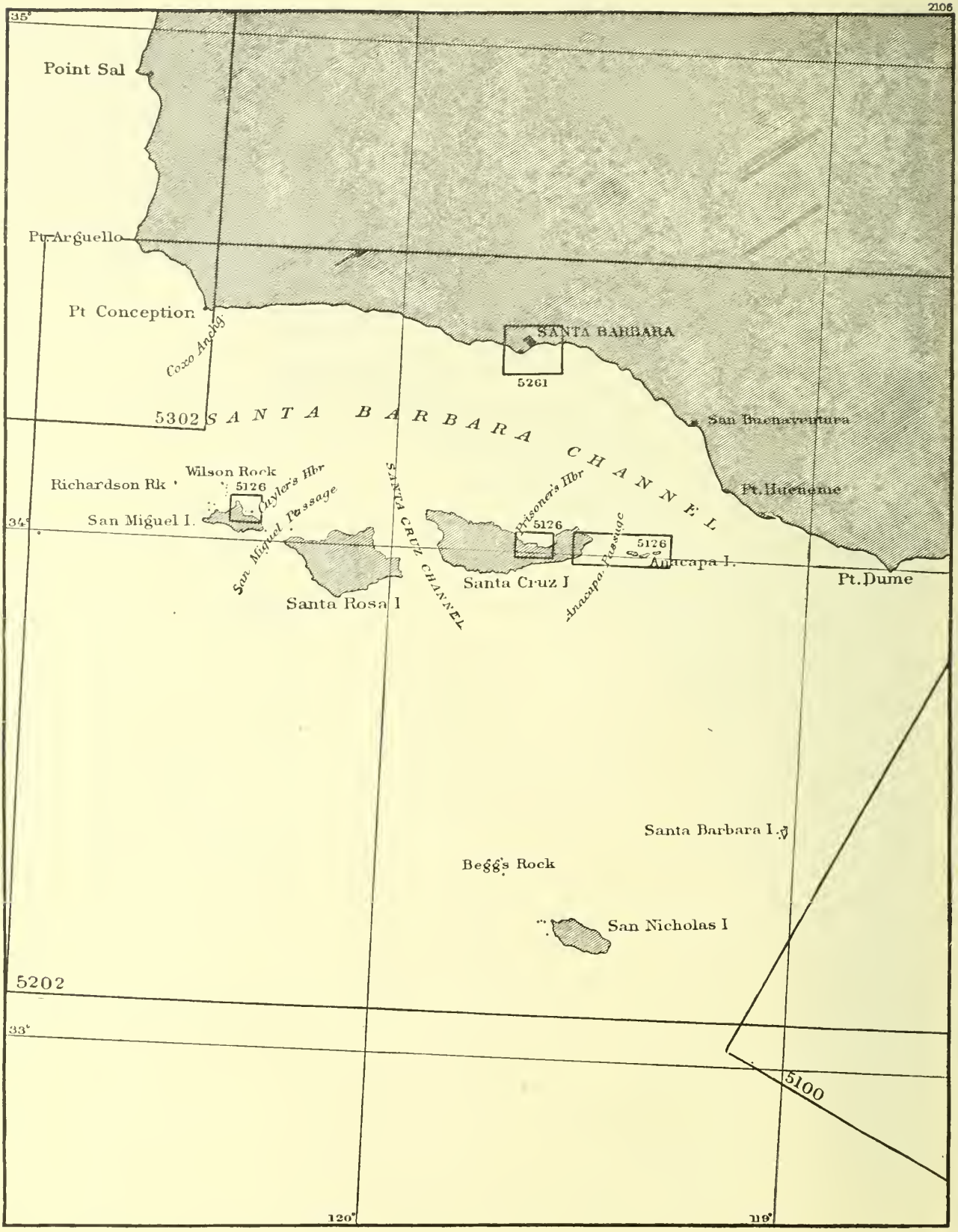
2106
35°
Point Sal
Pt Arguello
Pt Conception
Coxo Anchg
SANTA BARBARA
5261
5302
S A N T A B A R B A R A C H A N N E L
San Buenaventura
Pt. Hueneme
Richardson Rk
Wilson Rock
5126
Cuyler's Hbr
San Miguel Passage
San Miguel I.
34°
SANTA CRUZ CHANNEL
Prisoner's Hbr
5126
5126
Anacapa Passage
Anacapa I.
Pt. Dume
Santa Rosa I
Santa Cruz I
Santa Barbara I.
Begg's Rock
San Nicholas I
5202
33°
5100
120°
119°

PACIFIC COAST—Continued.

GEOGRAPHICAL ARRANGEMENT.

Catalogue number.	TITLE.	State.	Scale.		Size of border (inches).	Date of last edition.	Price.
			Average.	Inches to nautical mile.			
	General Charts of the Coast and Harbor Charts—Continued.						
5261	Santa Barbara	California	$\frac{1}{20,000}$	3.65	20 × 27	1898	$0.25
5202	Point Firmin to Point Conception	California	$\frac{1}{200,000}$	.36	36 × 43	1915	.50

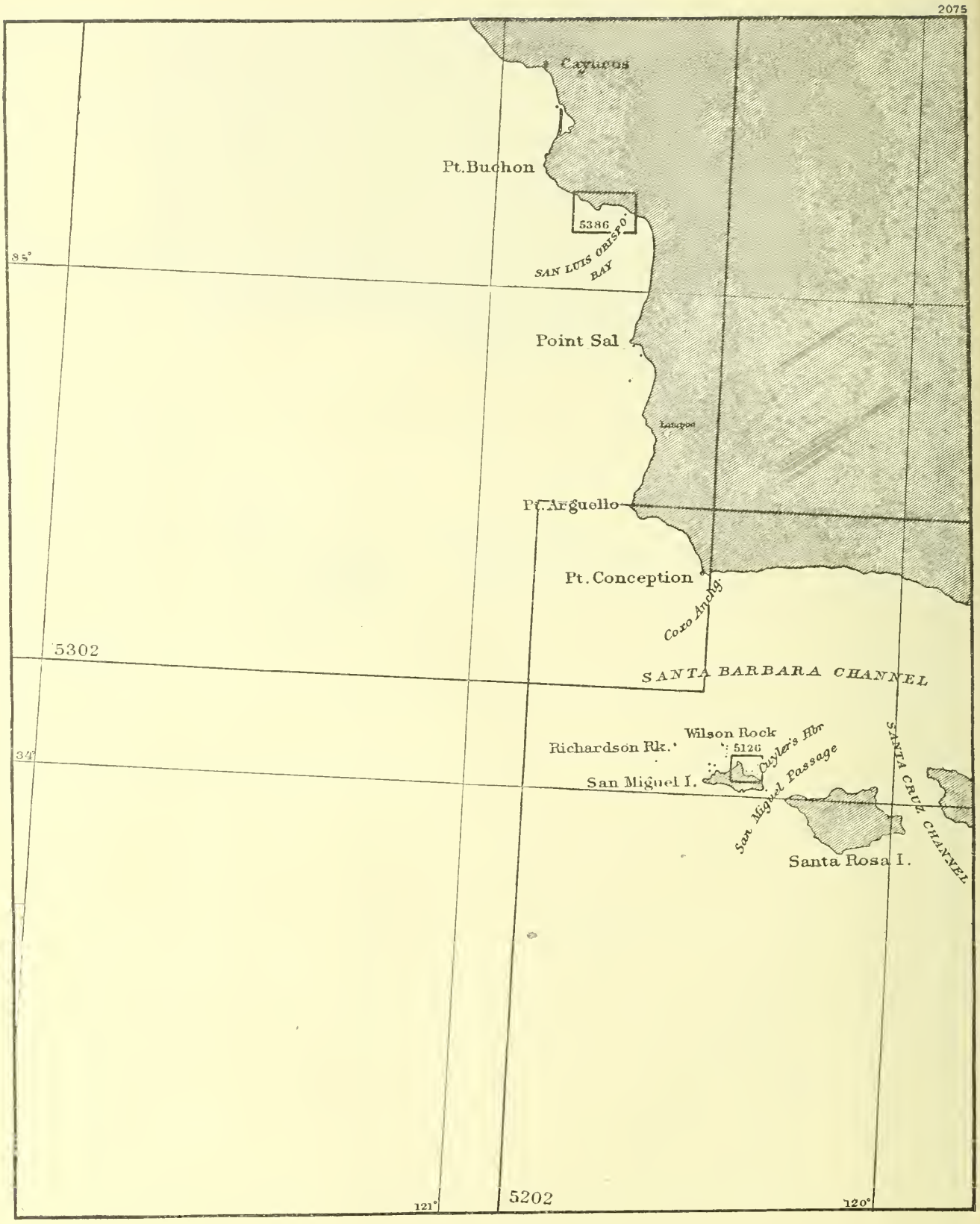
2075
Cayucos
Pt. Buchon
5386
35°
SAN LUIS OBISPO BAY
Point Sal
Lompoc
Pt. Arguello
Pt. Conception
Coxo Anchg.
5302
SANTA BARBARA CHANNEL
Wilson Rock
5126
Richardson Rk.
Cuyler's Hbr
34°
San Miguel I.
San Miguel Passage
SANTA CRUZ CHANNEL
Santa Rosa I.
121°
5202
120°

PACIFIC COAST—Continued.

GEOGRAPHICAL ARRANGEMENT.

Catalogue number.	TITLE.	State.	Scale. Average.	Scale. Inches to nautical mile.	Size of border (inches).	Date of last edition.	Price.
	General Charts of the Coast and Harbor Charts—Continued.						
5386	San Luis Obispo Bay and approaches	California	1/20,000	3.65	16 × 25	1912	$0.20

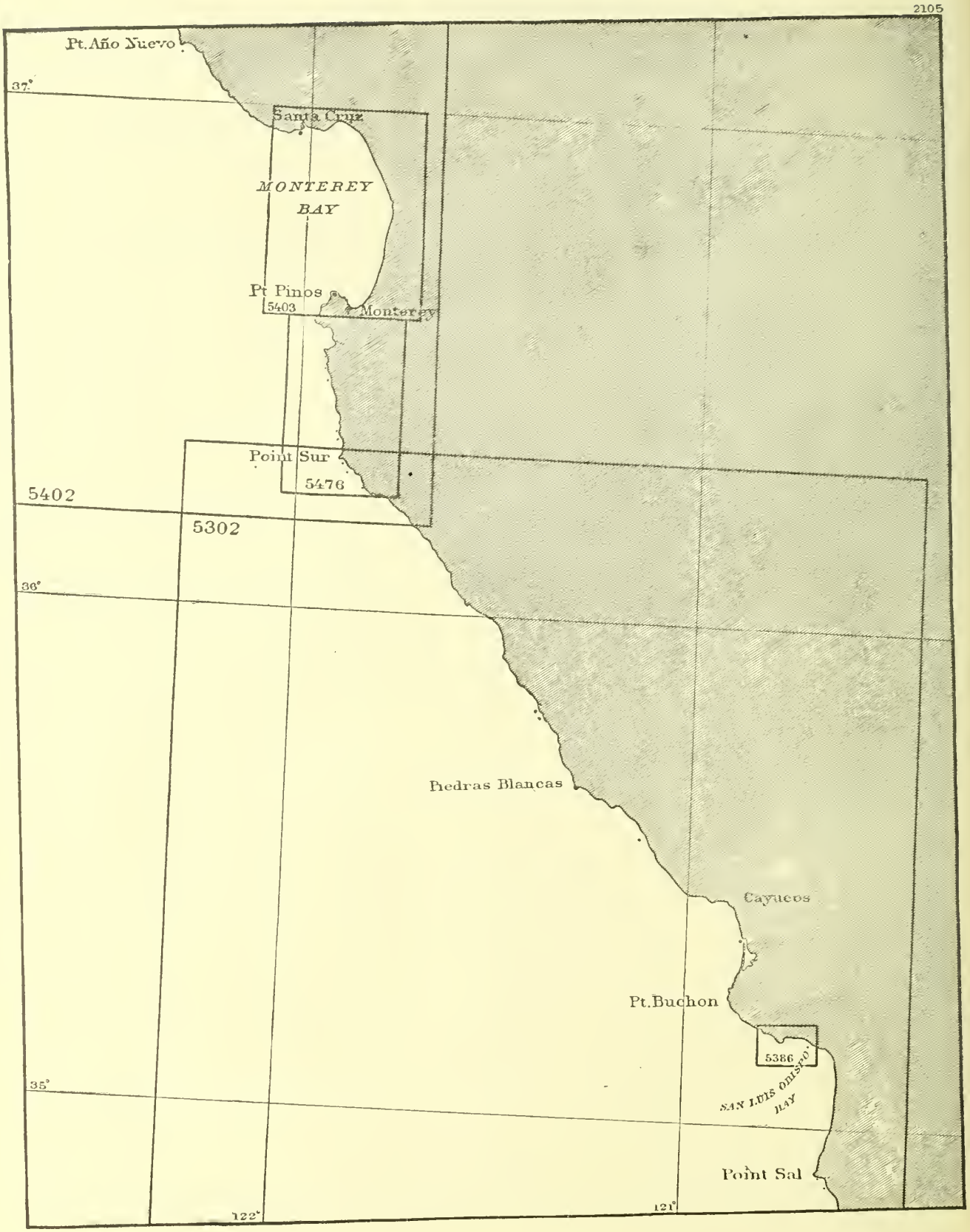
2105
Pt. Año Nuevo
37°
Santa Cruz
MONTEREY
BAY
Pt Pinos
5403
Monterey
Point Sur
5476
5402
5302
36°
Piedras Blancas
Cayucos
Pt. Buchon
5386
35°
SAN LUIS OBISPO
BAY
Point Sal
122°
121°

PACIFIC COAST—Continued.

GEOGRAPHICAL ARRANGEMENT.

Catalogue number.	TITLE.	State.	SCALE.		Size of border (inches).	Date of last edition.	Price.
			Average.	Inches to nautical mile.			
	GENERAL CHARTS OF THE COAST AND HARBOR CHARTS—Continued.						
5302	Point Conception to Point Sur	California	1/216,000	0.34	31 × 43	1914	$0.50
5476	Pfeiffer Point to Cypress Point	California	1/40,000	1.82	26 × 41	1910	.50
5403	Monterey Bay	California	1/50,000	1.46	29 × 38	1911	.50

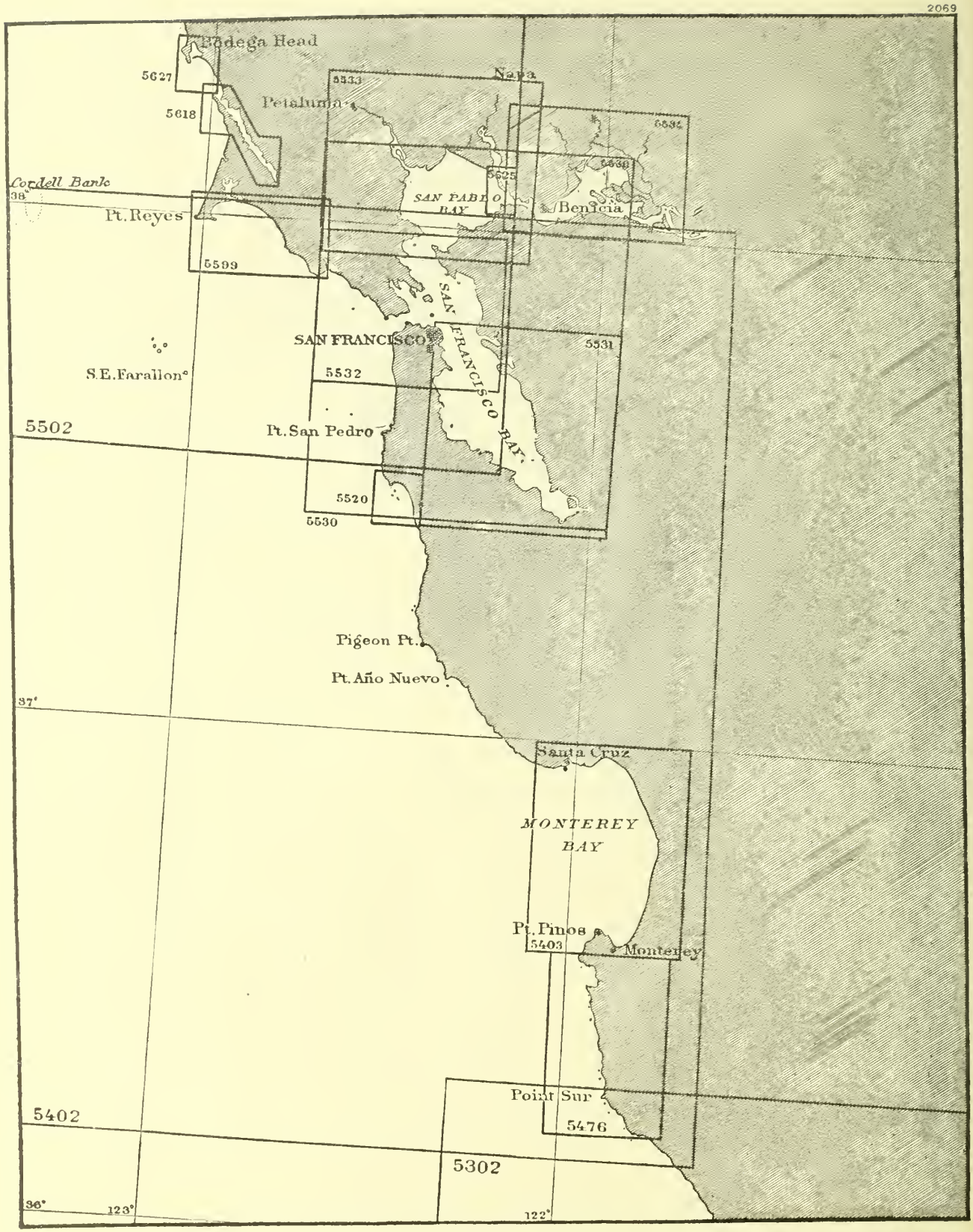
2069
Bodega Head
5627
5618
Petaluma
5533
Napa
5534
5538
5625
Cordell Bank
38°
Pt. Reyes
SAN PABLO BAY
Benicia
5599
SAN FRANCISCO
5531
S.E. Farallon
5532
5502
Pt. San Pedro
SAN FRANCISCO BAY
5520
5530
Pigeon Pt.
Pt. Año Nuevo
37°
Santa Cruz
MONTEREY BAY
Pt. Pinos
5403
Monterey
Point Sur
5476
5402
5302
36°
123°
122°

PACIFIC COAST—Continued.

GEOGRAPHICAL ARRANGEMENT.

Catalogue number.	TITLE.	State.	Scale. Average.	Scale. Inches to nautical mile.	Size of border (inches.)	Date of last edition.	Price.
	General Charts of the Coast and Harbor Charts—Continued.						
5520	Half Moon Bay	California	1/20,000	3.65	18 × 19	1879	$0.15
5530	San Francisco Bay	California	1/80,000	0.91	34 × 41	1910	.50
5531	San Francisco Bay, southern part	California	1/50,000	1.46	32 × 36	1911	.50
5532	San Francisco Entrance	California	1/40,000	1.82	34 × 41	1915	.50
5533	San Pablo Bay	California	1/40,000	1.82	32 × 41	1915	.50
5534	Suisun Bay	California	1/40,000	1.82	29 × 40	1914	.50
5525	Mare Island Strait	California	1/10,000	7.30	23 × 35	1915	.20
5599	Drakes Bay	California	1/40,000	1.82	19 × 30	1883	.20
5402	Point Sur to San Francisco	California	1/200,000	0.36	30 × 39	1915	.50

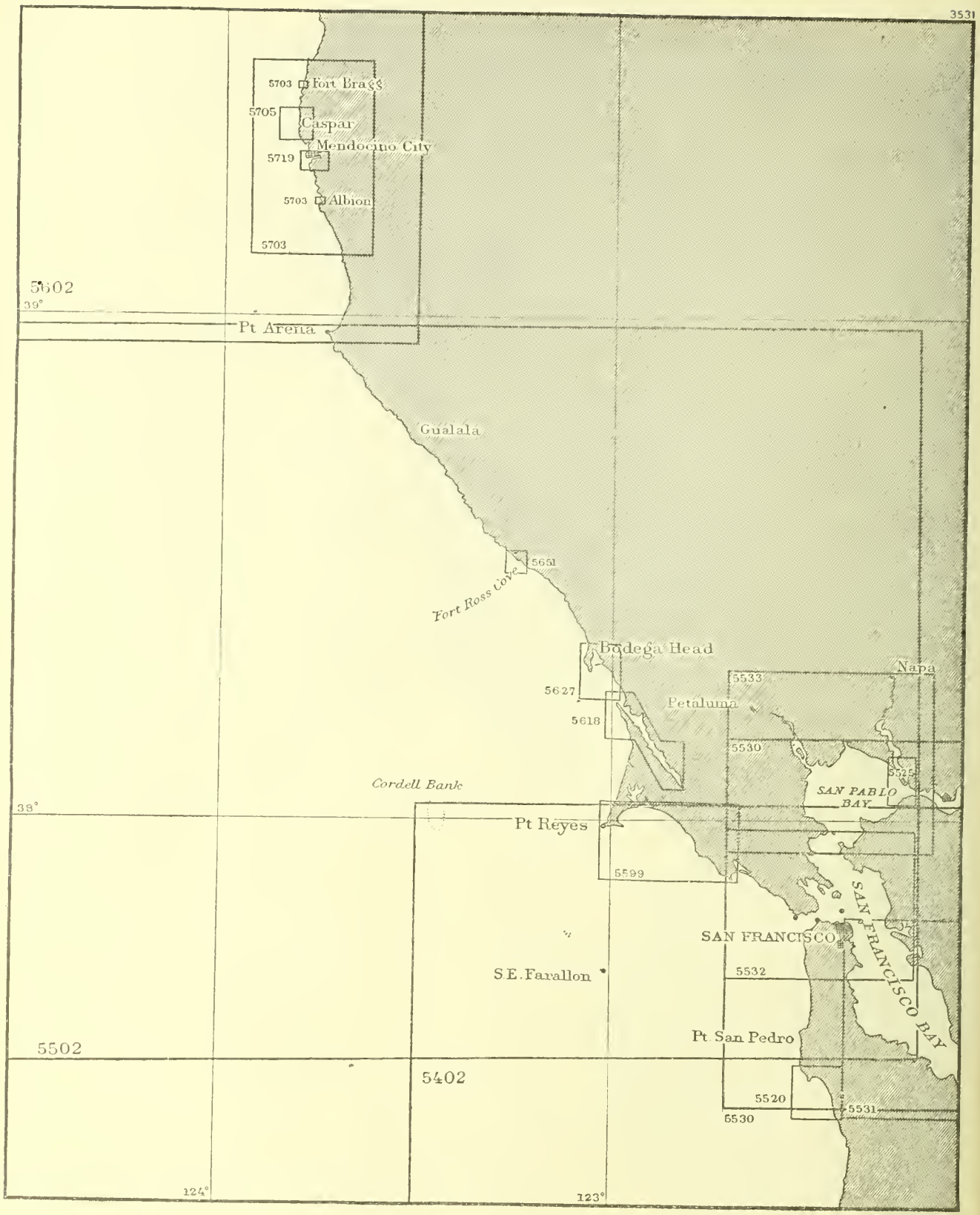
3531
5703
Fort Bragg
5705
Caspar
Mendocino City
5719
5703
Albion
5703
5602
39°
Pt Arena
Gualala
5651
Fort Ross Cove
Bodega Head
5627
5618
Petaluma
Napa
5533
5530
5525
SAN PABLO BAY
Cordell Bank
38°
Pt Reyes
5599
SAN FRANCISCO
SAN FRANCISCO BAY
S.E. Farallon
5532
Pt San Pedro
5502
5402
5520
5531
5530
124°
123°

PACIFIC COAST—Continued.

GEOGRAPHICAL ARRANGEMENT.

Catalogue number.	TITLE.	State.	Scale. Average.	Scale. Inches to nautical mile.	Size of border (inches).	Date of last edition.	Price.
	General Charts of the Coast and Harbor Charts—Continued.						
5502	San Francisco to Point Arena	California	1/200,000	0.36	31 × 40	1912	$0.50
5618	Tomales Bay	California	1/30,000	2.43	15 × 24	1878	.25
5627	Bodega Bay	California	1/30,000	2.43	13 × 17	1864	.20
5651	Fort Ross Cove	California	1/6,000	12.16	9 × 12	1905	.20

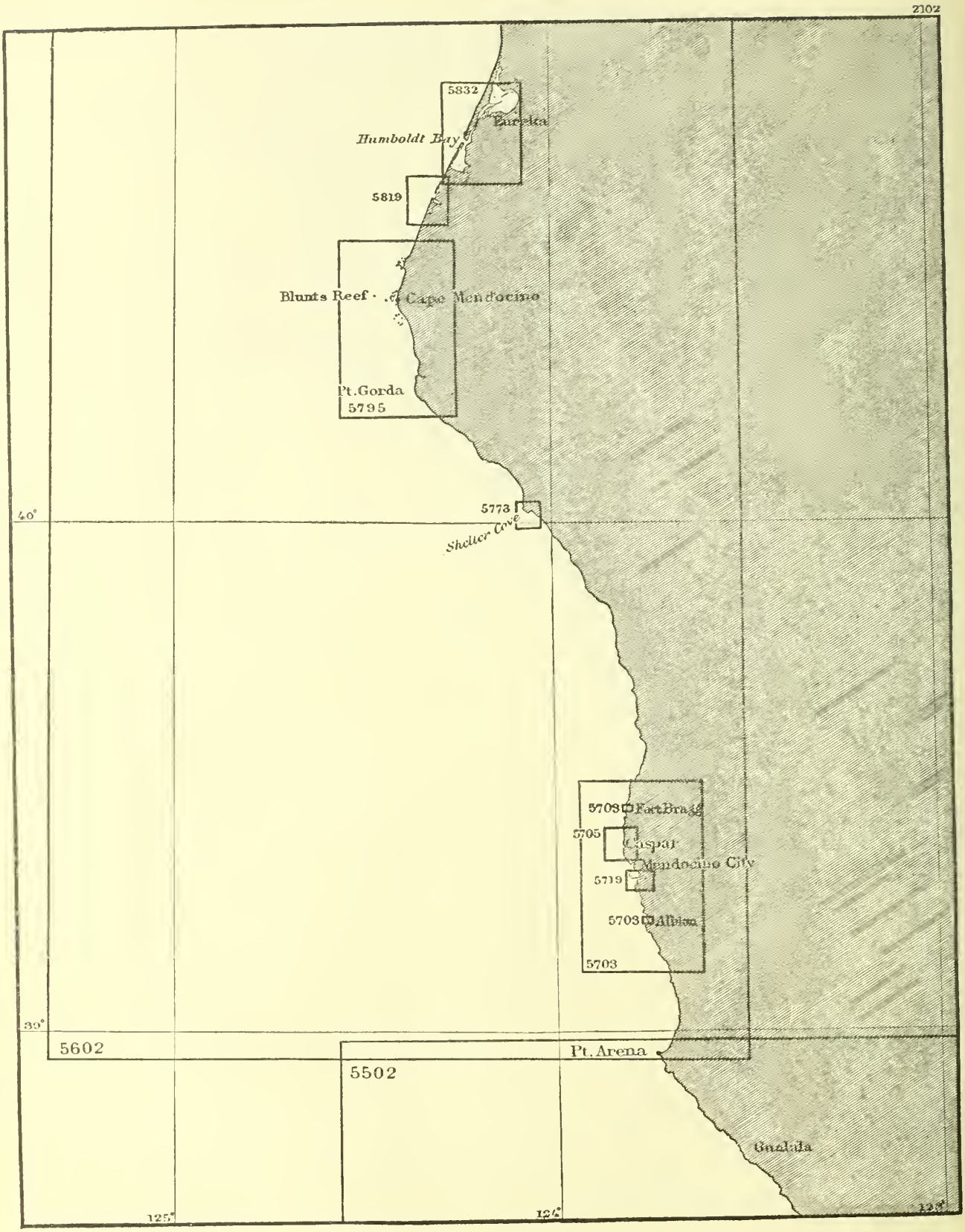
2102
5832
Eureka
Humboldt Bay
5819
Blunts Reef
Cape Mendocino
Pt.Gorda
5795
40°
5773
Shelter Cove
5708
Fort Bragg
5705
Caspar
Mendocino City
5719
5703
Albion
5703
39°
5602
Pt. Arena
5502
Gualala
125°
124°
123°

PACIFIC COAST—Continued.

GEOGRAPHICAL ARRANGEMENT.

Catalogue number.	TITLE.	State.	Scale. Average.	Scale. Inches to statute mile.	Size of border (inches).	Date of last edition.	Price.
	General Charts of the Coast and Harbor Charts—Continued.						
5602	Point Arena to Trinidad Head	California	1/200,000	0.36	30 × 46	1915	$0.50
5719	Mendocino Bay	California	1/10,000	7.30	15 × 19	1912	.20
5703	Greenwood to Fort Bragg	California	1/40,000	1.82	28 × 43	1911	.50
	Fort Bragg Landing		1/10,000	7.30			
	Approaches to Albion		1/10,000	7.30			
5705	Caspar Anchorage and approaches	California	1/10,000	7.30	30 × 31	1912	.50
5773	Shelter Cove	California	1/15,000	4.86	12 × 14	1913	.20
5795	Cape Mendocino and vicinity	California	1/40,000	1.82	24 × 37	1896	.40

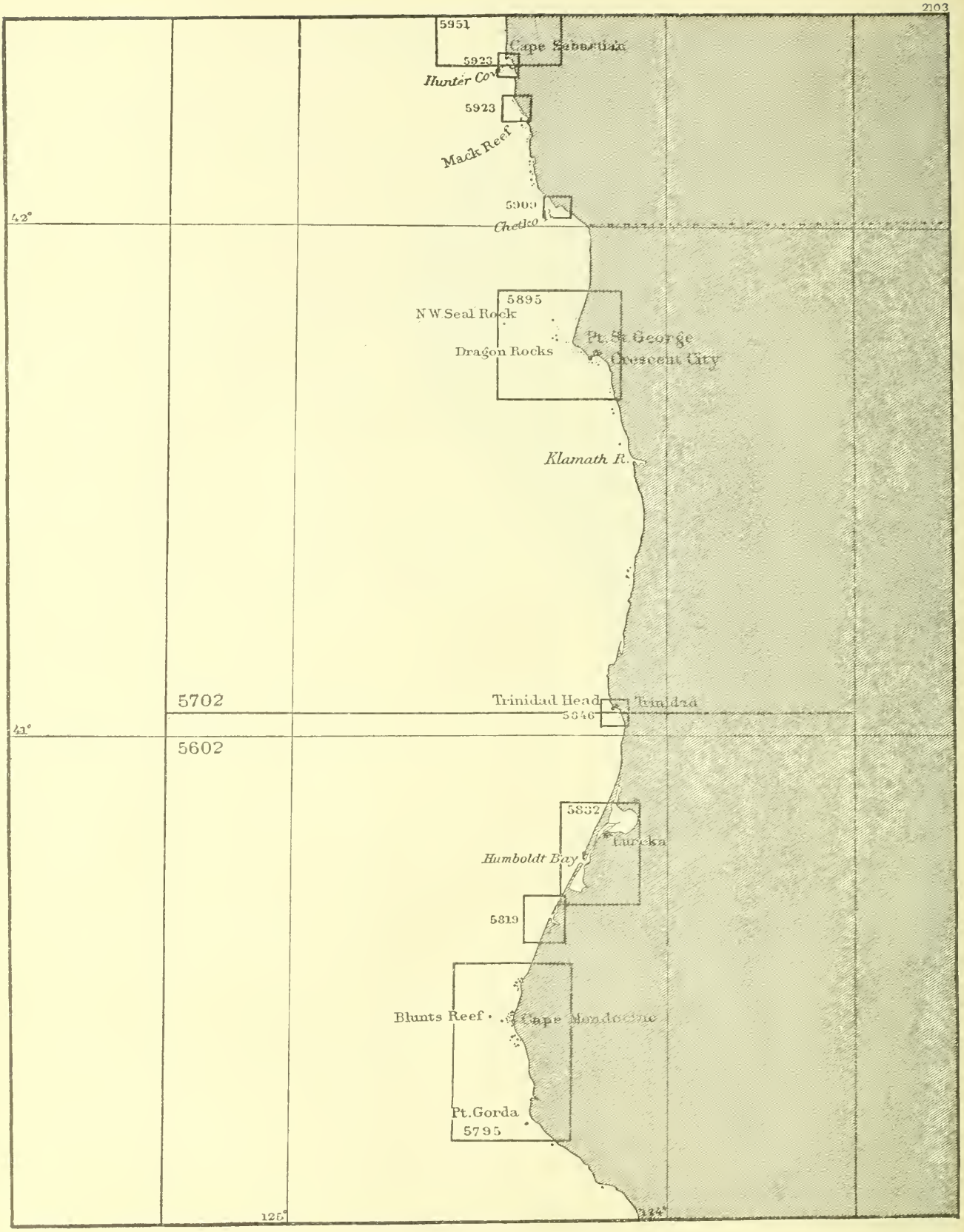
2103
5951
Cape Sebastian
5923
Hunter Cove
5923
Mack Reef
5909
Chetco
42°
5895
NW Seal Rock
Dragon Rocks
Pt. St George
Crescent City
Klamath R.
5702
Trinidad Head
Trinidad
5846
41°
5602
5832
Eureka
Humboldt Bay
5819
Bluffs Reef
Cape Mendocino
Pt. Gorda
5795
126°
124°

PACIFIC COAST—Continued.

GEOGRAPHICAL ARRANGEMENT.

Catalogue number.	TITLE.	State.	Scale. Average.	Scale. Inches to nautical mile.	Size of border (inches).	Date of last edition.	Price.
	General Charts of the Coast and Harbor Charts—Continued.						
5819	Entrance to Eel River	California	1/20,000	3.65	18 × 21	1899	$0.25
5832	Humboldt Bay	California	1/30,000	2.43	25 × 30	1915	.50
5846	Trinidad Harbor	California	1/15,000	5.48	14 × 17	1874	.20
5895	St. George Reef and Crescent City	California	1/40,000	1.82	20 × 25	1875	.20
5702	Trididad Head to Cape Blanco	California	1/200,000	.36	32 × 41	1915	.50

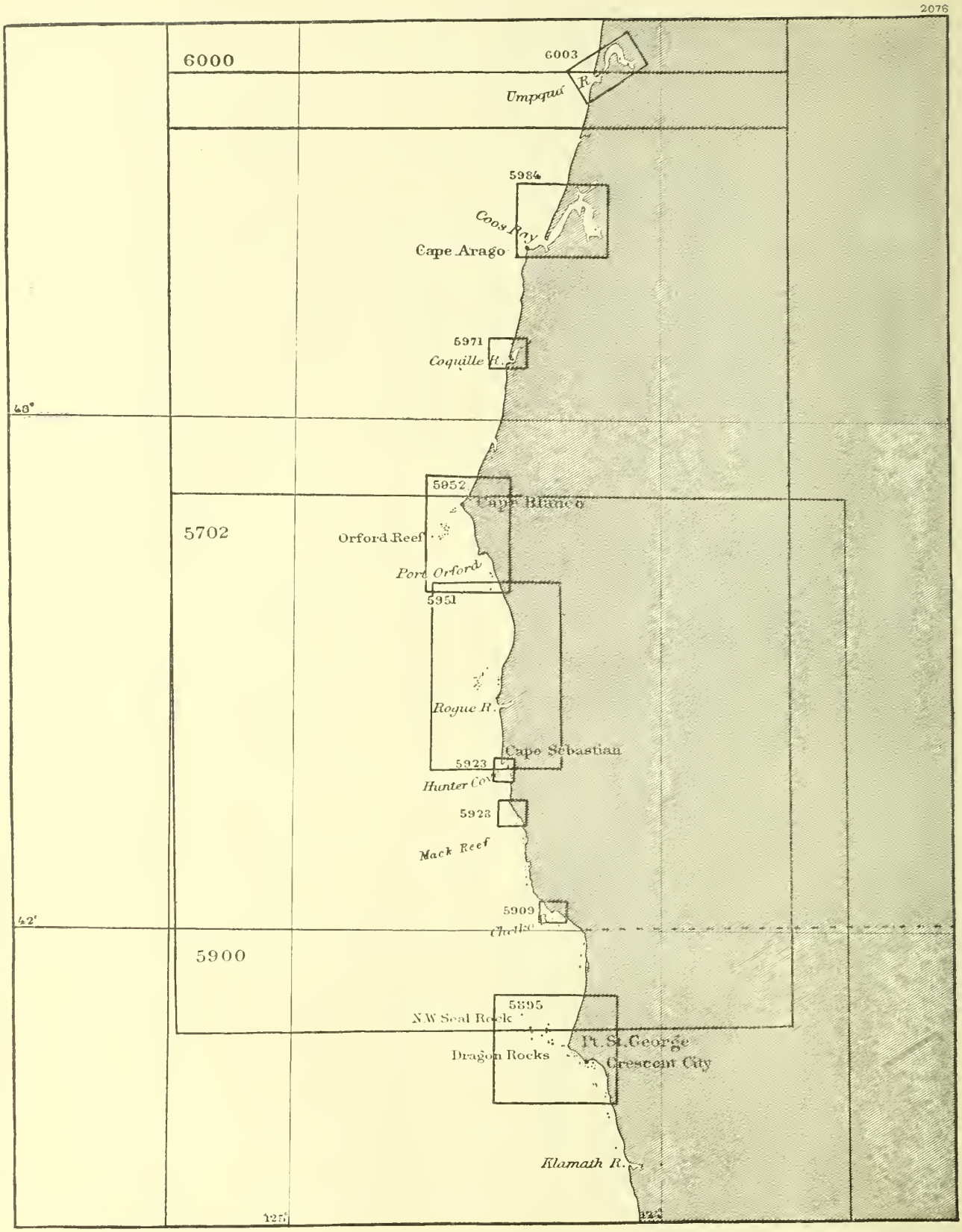
2076
6000
6003
Umpqua R.
5984
Coos Bay
Cape Arago
5971
Coquille R.
43°
5952
Cape Blanco
5702
Orford Reef
Port Orford
5951
Rogue R.
Cape Sebastian
5923
Hunter Cove
5928
Mack Reef
5909
42°
5900
5895
NW Seal Rock
Pt. St. George
Dragon Rocks
Crescent City
Klamath R.
125°
124°

PACIFIC COAST—Continued.

GEOGRAPHICAL ARRANGEMENT.

Catalogue number.	TITLE.	State.	Scale. Average.	Scale. Inches to nautical mile.	Size of border (inches).	Date of last edition.	Price.
	General Charts of the Coast and Harbor Charts—Continued.						
5900	Point St. George to Umpqua River	Cal. and Oreg.	1/200,000	0.36	27 × 42	1891	$0.50
5909	Chetko Cove	Oregon	1/10,000	7.30	16 × 20	1912	.20
5923	Hunter Cove and Mack Reef	Oregon	1/10,000	7.30	23 × 26	1893	.25
5951	Cape Sebastian and Humbug Mountain	Oregon	1/40,000	1.82	28 × 40	1893	.25
5952	Cape Blanco and Reef	Oregon	1/40,000	1.82	21 × 25	1891	.20
5971	Coquille River entrance	Oregon	1/10,000	7.30	25 × 33	1908	.25
5984	Coos Bay	Oregon	1/20,000	3.65	30 × 39	1914	.25

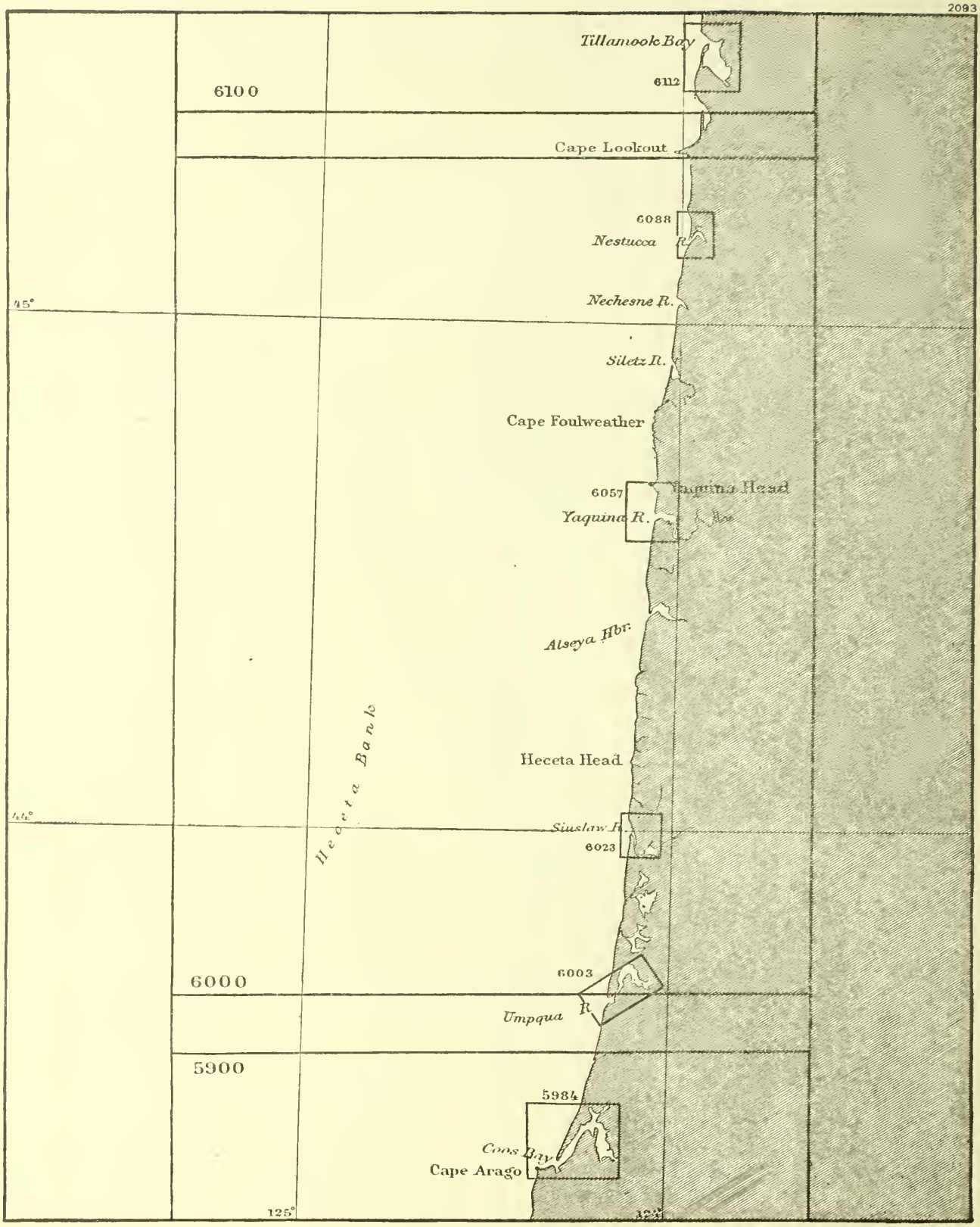
2093
Tillamook Bay
6112
6100
Cape Lookout
6088
Nestucca R.
45°
Nechesne R.
Siletz R.
Cape Foulweather
6057
Yaquina Head
Yaquina R.
Alseya Hbr.
Heceta Bank
Heceta Head
44°
Siuslaw R.
6023
6003
6000
Umpqua R.
5900
5984
Coos Bay
Cape Arago
125°
124°

PACIFIC COAST—Continued.

GEOGRAPHICAL ARRANGEMENT.

Catalogue number.	TITLE.	State.	Scale. Average.	Scale. Inches to nautical mile.	Size of border (inches).	Date of last edition.	Price.
	General Charts of the Coast and Harbor Charts—Continued.						
6000	Umpqua River to Cape Lookout	Oregon	1/200,000	0.36	27 × 39	1891	$0.50
6003	Umpqua River entrance	Oregon	1/20,000	3.65	20 × 35	1904	.20
6023	Siuslaw River	Oregon	1/20,000	3.65	17 × 18	1915	.25
6057	Yaquina River entrance	Oregon	1/20,000	3.65	19 × 25	1901	.20
6088	Nestucca Bay	Oregon	1/10,000	7.30	24 × 36	1900	.25

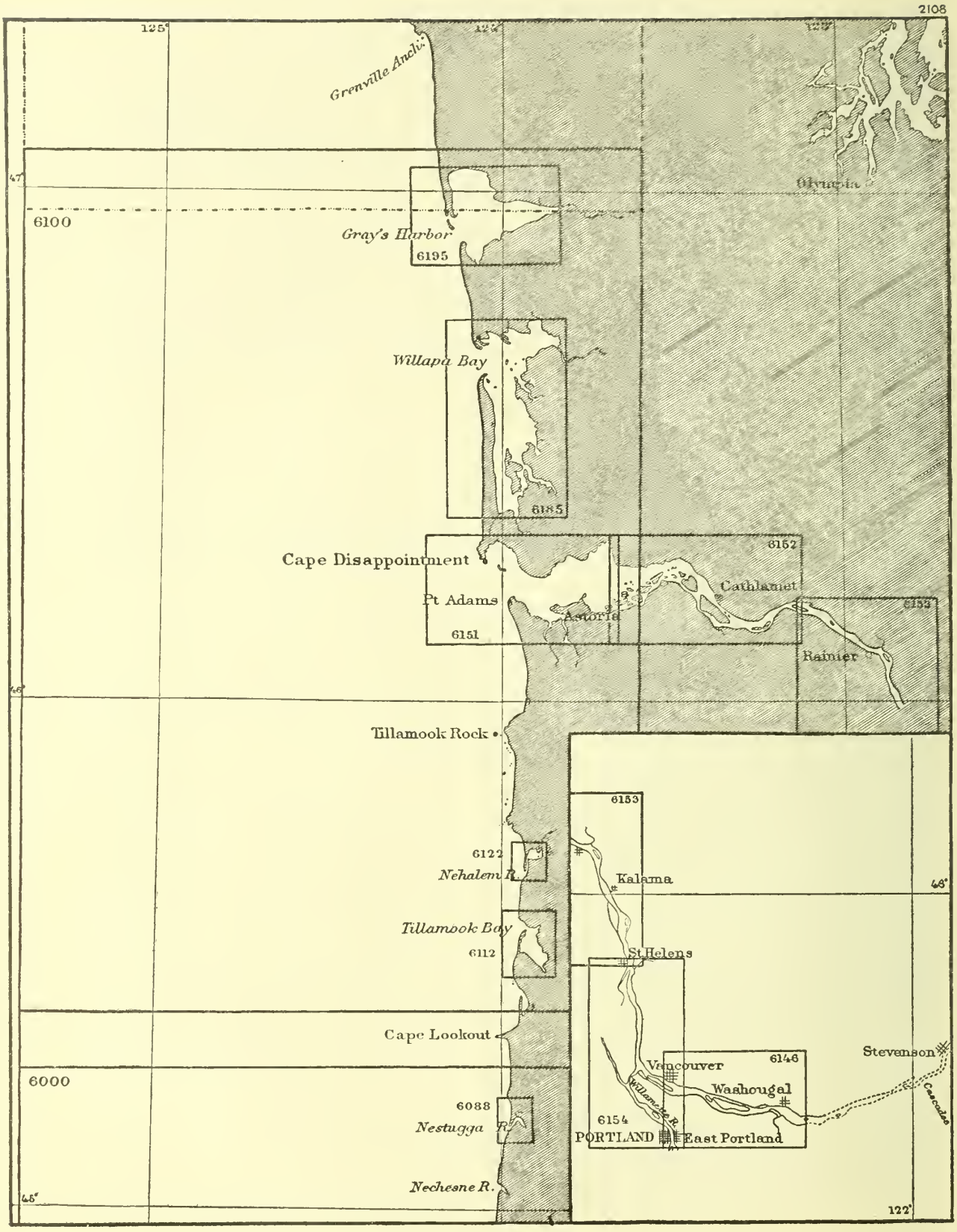
2108
125°
124°
123°
Grenville Anch.
47°
6100
Olympia
Gray's Harbor
6195
Willapa Bay
6185
Cape Disappointment
6152
Pt Adams
Astoria
Cathlamet
6153
6151
Rainier
46°
Tillamook Rock
6153
6122
Nehalem R.
Kalama
46°
Tillamook Bay
6112
St Helens
Cape Lookout
Stevenson
6146
6000
Vancouver
Washougal
Cascades
6088
Nestugga R.
6154
PORTLAND
East Portland
Nechesne R.
45°
122°

PACIFIC COAST—Continued.

GEOGRAPHICAL ARRANGEMENT.

Catalogue number.	TITLE.	State.	Scale. Average.	Scale. Inches to nautical mile.	Size of border (inches).	Date of last edition.	Price.
	General Charts of the Coast and Harbor Charts—Continued.						
6100	Cape Lookout to Grays Harbor	Oreg. and Wash.	1/200,000	0.36	27 × 39	1912	$0.50
6112	Tillamook Bay	Oregon	1/20,000	3.65	26 × 32	1912	.25
6122	Nehalem River	Oregon	1/20,000	3.65	15 × 18	1891	.20
6151	Columbia River—Entrance to Harrington Point	Oreg. and Wash.	1/40,000	1.82	24 × 45	1915	.50
6152	Columbia River—Harrington Point to Grims Island.	Oreg. and Wash.	1/40,000	1.82	27 × 43	1914	.50
6153	Columbia River—From Grims Island to Saint Helens.	Oreg. and Wash.	1/40,000	1.82	32 × 38	1914	.50
6154	Columbia River—Saint Helens to Willamette River, including Vancouver and Portland.	Oreg. and Wash.	1/40,000	1.82	20 × 41	1914	.50
6146	Columbia River—Vancouver to Reed Island	Oreg. and Wash.	1/40,000	1.82	23 × 33	1904	.25
6185	Willapa Bay	Washington	1/40,000	1.82	30 × 42	1915	.50
6195	Grays Harbor	Washington	1/40,000	1.82	21 × 32	1912	.25

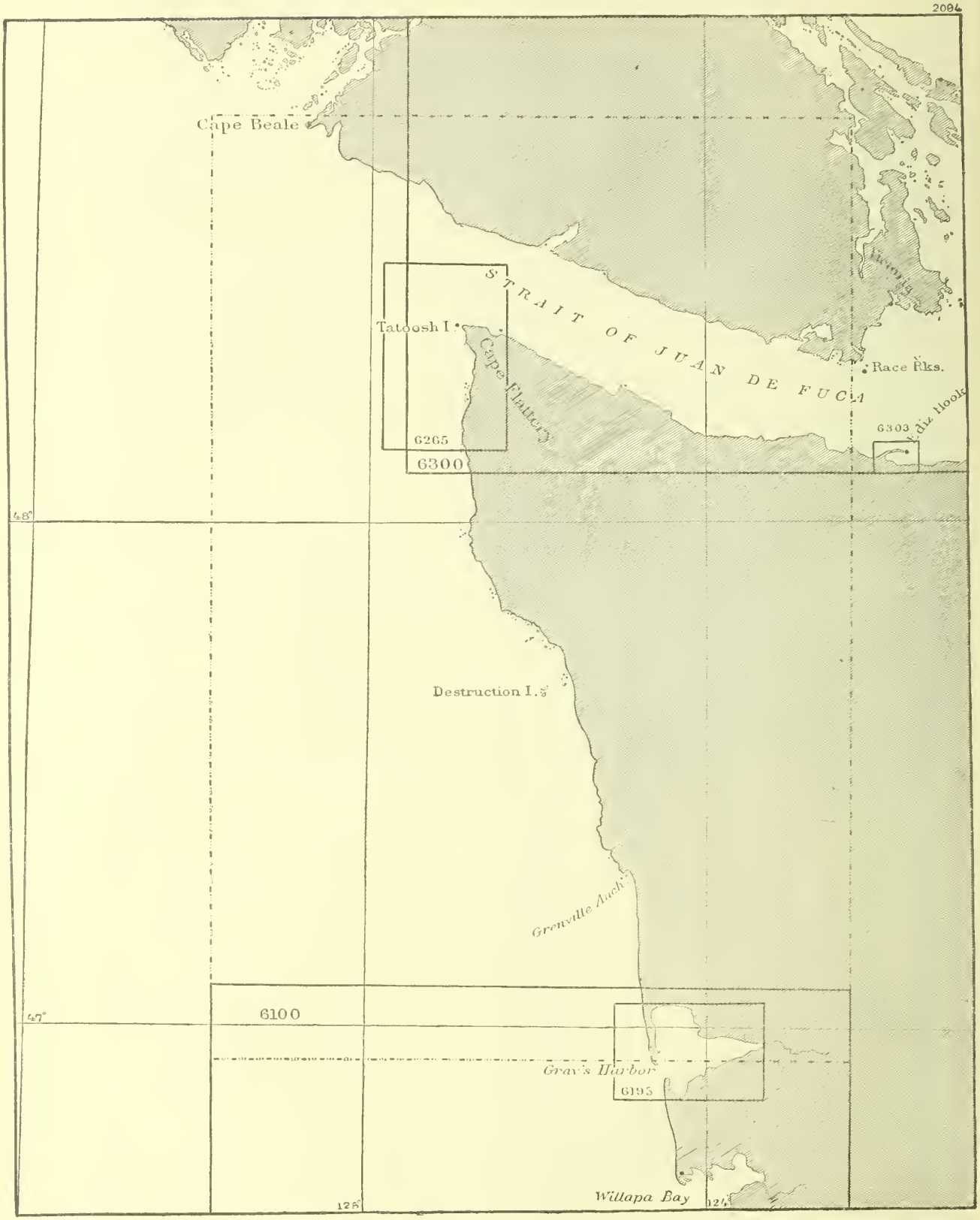
2096
Cape Beale
STRAIT OF JUAN DE FUCA
Tatoosh I.
Cape Flattery
Race Rks.
Port Angeles
Edie Hook
6303
6265
6300
48°
Destruction I.
Grenville Arch
47°
6100
Gray's Harbor
6095
Willapa Bay
125°
124°

PACIFIC COAST—Continued.

GEOGRAPHICAL ARRANGEMENT.

Catalogue number.	TITLE.	State.	Scale. Average.	Scale. Inches to nautical mile.	Size of border (inches).	Date of last edition.	Price.
	General Charts of the Coast and Harbor Charts—Continued.						
6265	Cape Flattery	Washington	1/40,000	1.82	29 × 39	1898	$0.40

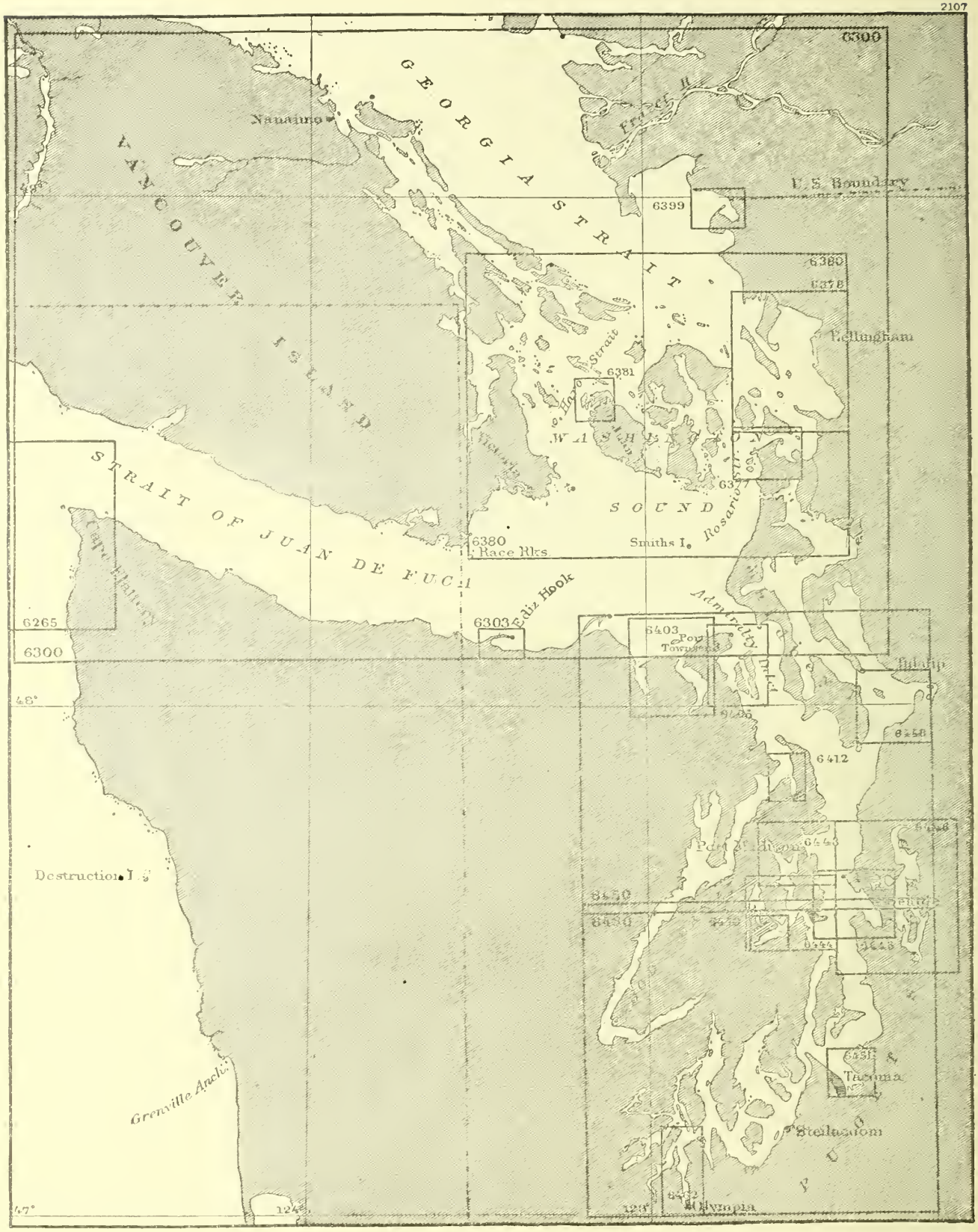
2107
6300
GEORGIA STRAIT
Nanaimo
VANCOUVER ISLAND
U.S. Boundary
6399
6380
6378
Bellingham
Strait
6381
WASHINGTON
SOUND
Rosario Str.
6380
Race Rks
Smiths I.
STRAIT OF JUAN DE FUCA
Cape Flattery
Dz Hook
6303
6403
Port Townsend
Admiralty Inlet
6265
6300
48°
6412
Destruction I.
Port Angeles
Tacoma
Steilacoom
Grenville Arach.
Olympia
47°
124°
122°

PACIFIC COAST—Continued.

GEOGRAPHICAL ARRANGEMENT.

Catalogue number.	TITLE.	State.	Scale. Average.	Scale. Inches to nautical mile.	Size of border (inches).	Date of last edition.	Price.
	General Charts of the Coast and Harbor Charts—Continued.						
6300	Georgia Strait and Strait of Juan de Fuca		1/200,000	0.36	28 × 39	1911	$0.50
6303	Port Angeles, Strait of Juan de Fuca	Washington	1/10,000	7.30	18 × 31	1909	.25
6380	Washington Sound	Washington	1/80,000	0.91	34 × 41	1912	.50
6377	Anacortes Harbor, Washington Sound	Washington	1/40,000	1.82	13 × 16	1902	.25
6378	Bellingham Bay	Washington	1/40,000	1.82	26 × 31	1906	.25
6381	Roche Harbor and approaches	Washington	1/10,000	7.30	33 × 37	1914	.50
6399	Semiamoo Bay, Georgia Strait	Washington	1/30,000	2.43	13 × 16	1909	.15
6403	Port Discovery and Washington Harbor	Washington	1/40,000	1.82	19 × 21	1890	.25
6405	Port Townsend, Admiralty Inlet	Washington	1/20,000	3.65	26 × 36	1895	.25
6412	Port Gamble, Hood Canal	Washington	1/20,000	3.65	16 × 23	1885	.15
6443	Port Orchard, northern part, Puget Sound	Washington	1/20,000	3.65	27 × 34	1905	.50
6444	Port Orchard, southern part, Puget Sound	Washington	1/20,000	3.65	33 × 38	1913	.50
6440	Sinclair Inlet	Washington	1/10,000	7.30	23 × 32	1909	.25
6445	Seattle Harbor, Puget Sound	Washington	1/20,000	3.65	31 × 38	1913	.50
6446	Lake Washington	Washington	1/40,000	1.82	23 × 33	1910	.25
6450	Admiralty Inlet, and Puget Sound to Seattle	Washington	1/80,000	0.91	33 × 41	1905	.50
6460	Puget Sound, Seattle to Olympia	Washington	1/80,000	0.91	32 × 41	1911	.50
6448	Everett Harbor and approaches	Washington	1/40,000	1.82	17 × 17	1909	.25
6451	Commencement Bay and City of Tacoma	Washington	1/20,000	3.65	20 × 20	1910	.25
6462	Olympia Harbor, Puget Sound	Washington	1/20,000	3.65	20 × 37	1914	.25

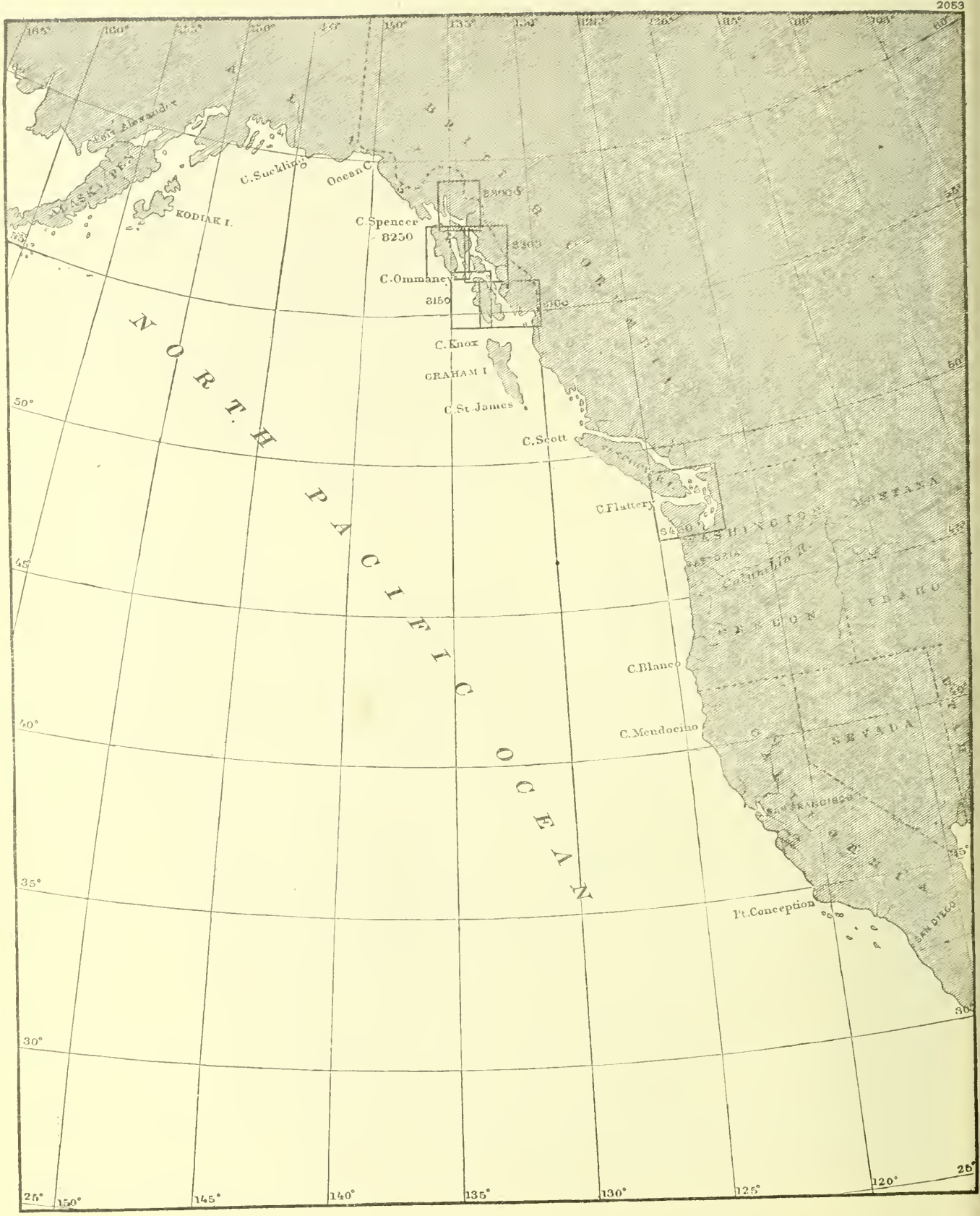
2053
ALASKA PEN.
KODIAK I.
C. Suckling
Ocean C.
C. Spencer
8250
C. Ommaney
8150
C. Knox
GRAHAM I.
C. St. James
C. Scott
C. Flattery
C. Blanco
C. Mendocino
Pt. Conception
SAN DIEGO
NORTH PACIFIC OCEAN
WASHINGTON
OREGON
IDAHO
NEVADA
MONTANA
Columbia R.
60°
55°
50°
45°
40°
35°
30°
25°
165°
160°
155°
150°
145°
140°
135°
130°
125°
120°

PACIFIC COAST—Continued.

GEOGRAPHICAL ARRANGEMENT.

Catalogue number.	TITLE.	State.	Scale. Average.	Scale. Inches to nautical mile.	Size of border (inches).	Date of last edition.	Price.
	SAILING CHARTS.						
6400	Seacoast and interior waters of Washington, from Grays Harbor to Semiamoo Bay.	Washington	1/300,000	0.21	32 × 39	1911	$0.50
8100	Clarence Strait, Revillagigedo Channel and Portland Canal.	Alaska	1/200,000	0.36	33 × 42	1911	.50
8200	Frederick Sound and Sumner Strait	Alaska	1/200,000	0.36	32 × 41	1895	.50
8300	Lynn Canal and Stephens Passage	Alaska	1/200,000	0.36	32 × 41	1914	.50
8150	Dixon Entrance to Chatham Strait	Alaska	1/200,000	0.36	32 × 39	1914	.50
8250	Chatham Strait	Alaska	1/200,000	0.36	33 × 42	1910	.50

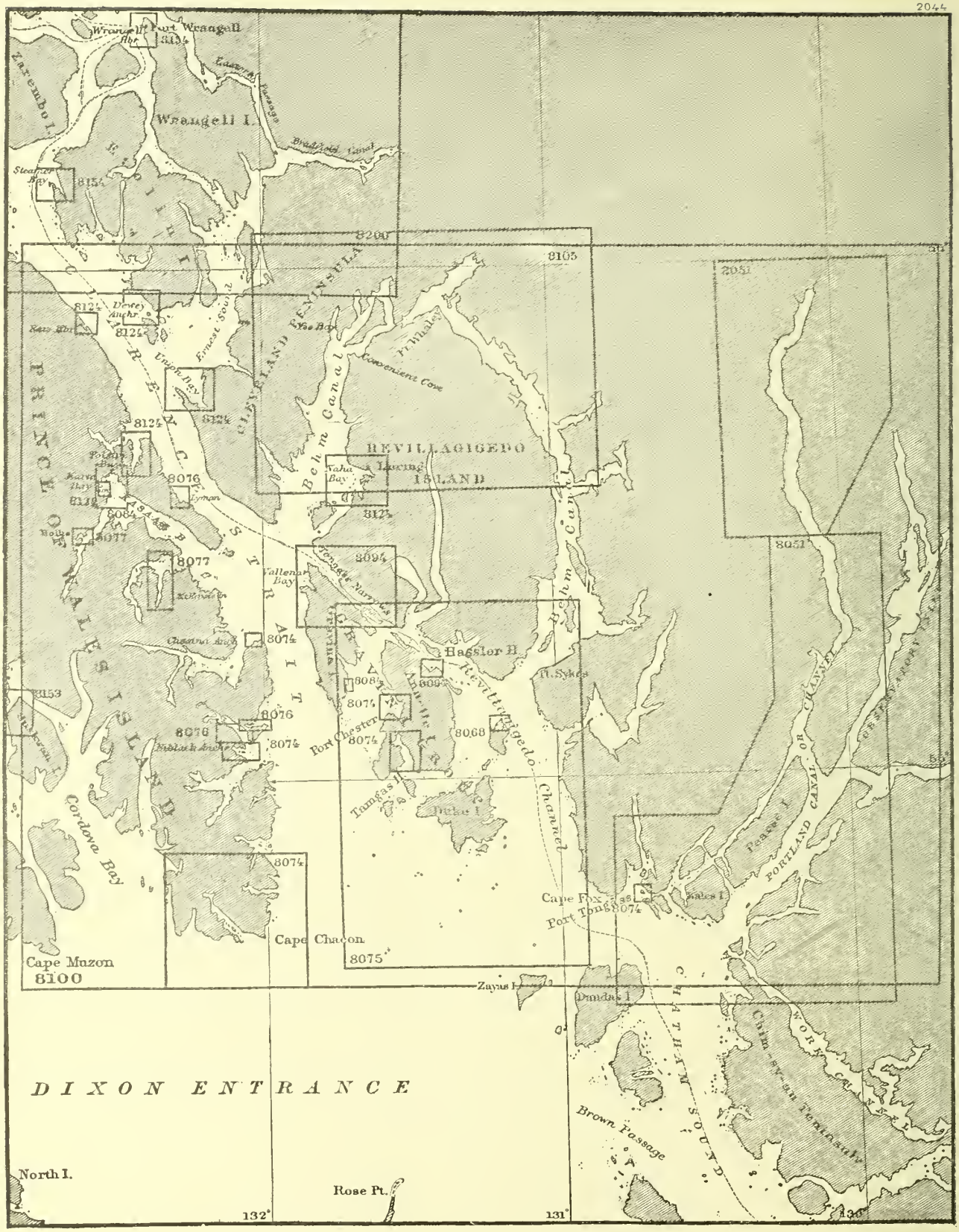
2044
Port Wrangell
Wrangell I.
Zarembo I.
Etolin I.
Bradfield Canal
Steamer Bay
8154
8200
8103
2051
Duncan Anchr.
Ernest Sound
Cleveland Peninsula
Yes Bay
Behm Canal
Convenient Cove
Revillagigedo Island
Vaha Bay
Loring
Tyman
8076
8077
8084
8094
Tongass Narrows
Vallenar Bay
Chasina Anch.
8074
Hassler H.
H. Sykes
Revillagigedo Channel
Port Chester
8068
Tongass I.
Duke I.
Portland Canal or Channel
Pearse I.
Wales I.
Cordova Bay
Cape Muzon
8100
Cape Chacon
8075
Cape Fox
Port Tongass
Zayas I.
Dundas I.
Chatham Sound
Chim-sy-an Inlet
Brown Passage
DIXON ENTRANCE
North I.
Rose Pt.
132°
131°
130°
55°
54°

PACIFIC COAST—Continued.

GEOGRAPHICAL ARRANGEMENT.

Catalogue number.	TITLE.	Territory.	Scale. Average.	Scale. Inches to nautical mile.	Size of border (inches).	Date of last edition.	Price.
	GENERAL CHARTS OF THE COAST AND HARBOR CHARTS.						
8051	Portland Canal	Alaska	1/100,000	0.73	25 × 40	1911	$0.25
8068	Customhouse Cove and Mary Island Anchorage.	Alaska	1/10,000	7.30	16 × 19	1914	.25
8074	Harbor charts: Dixon Entrance and Clarence Strait.	Alaska			33 × 37	1913	.25
	Cape Chacon, Prince of Wales Island		1/80,000	0.91			
	Port Tongass		1/10,000	7.30			
	Niblack Anchorage, Prince of Wales Island.		1/20,000	3.65			
	Tamgas Harbor, Annette Island		1/40,000	1.82			
	Port Chester, Annette Island		1/20,000	3.65			
	Chasina Anchorage, Cholmondeley Sound		1/10,000	7.30			
8075	Revillagigedo Channel	Alaska	1/80,000	0.91	28 × 40	1912	.50
8076	Harbors in Clarence Strait	Alaska			21 × 24	1906	.25
	North Arm of Moira Sound		1/20,000	3.65			
	Dolomi Anchorage and Port Johnson		1/20,000	3.65			
	Lyman Anchorage, Prince of Wales Island.		1/10,000	7.30			
8077	Harbors in Prince of Wales Island	Alaska			23 × 24	1907	.25
	McKenzie Inlet, Kasaan Bay		1/20,000	3.65			
	Hollis Anchorage, Kasaan Bay		1/40,000	1.82			
8084	Seal Cove, Nichols Passage	Alaska	1/5,000	14.59	22 × 33	1910	.25
	Head of Kasaan Bay, Clarence Strait		1/20,000	3.65			
8094	Tongass Narrows and Hassler Harbor, Revillagigedo Channel	Alaska	1/30,000	2.43	30 × 32	1913	.50
			1/10,000	7.30			
8100	Clarence Strait, Revillagigedo Channel, and Portland Canal.	Alaska	1/200,000	0.36	33 × 42	1911	.50

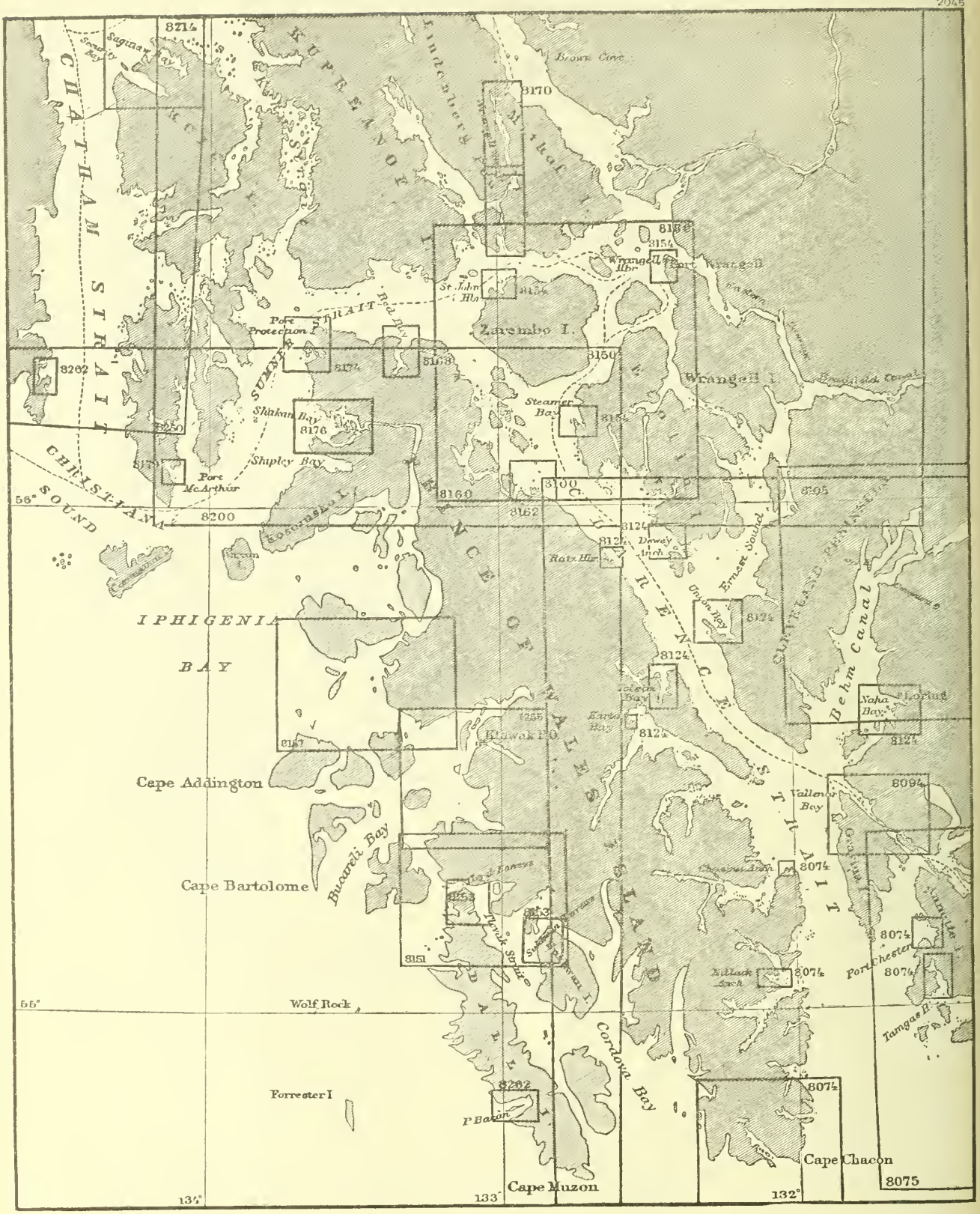
2045
CHATHAM STRAIT
KUPREANOF I.
KUIU I.
FINDLAY ARM
Brown Cove
Saginaw Bay
Port Protection
Zarembo I.
Wrangell I.
Shakan Bay
Shipley Bay
Port McArthur
Steamer Bay
Rats Hbr.
Dewey Arch.
Ernest Sound
Behm Canal
Naha Bay
Klawak I.
Cape Addington
Cape Bartolome
Bucareli Bay
Wolf Rock
Forrester I.
Cape Muzon
Cape Chacon
8075
Portchester
Tamgas Hbr.
Corrowa Bay
Vallenar Bay
Black Arch.
IPHIGENIA BAY
CHRISTIAN SOUND
58°
55°
134°
133°
132°

PACIFIC COAST—Continued.

GEOGRAPHICAL ARRANGEMENT.

Catalogue number.	TITLE.	Territory.	Scale. Average.	Scale. Inches to nautical mile.	Size of border (inches).	Date of last edition.	Price.
	General Charts of the Coast and Harbor Charts—Continued.						
8105	Behm Canal, northern part	Alaska	1/80,000	0.91	28 × 41	1910	$0.50
	Yes Bay		1/40,000	1.82			
	Convenient Cove		1/20,000	3.65			
8124	Harbor charts: Clarence Strait and Behm Canal	Alaska			27 × 31	1897	.25
	Naha Bay, Behm Canal		1/40,000	1.82			
	Karta Bay, Kasaan Bay		1/10,000	7.30			
	Tolstoi Bay, Prince of Wales Island		1/40,000	1.82			
	Union Bay, Clarence Strait		1/40,000	1.82			
	Ratz Harbor, Prince of Wales Island		1/10,000	7.30			
	Dewey Anchorage, Etolin Island		1/20,000	3.65			
8150	Dixon Entrance to Chatham Strait	Alaska	1/200,000	0.36	32 × 39	1914	.50
8151	Northern Part of Tlevak Strait and Ulloa Channel	Alaska	1/40,000	1.82	30 × 36	1914	.50
8153	Tlevak and Sukkwan Narrows	Alaska	1/20,000	3.65	12 × 21	1913	.30
8154	Harbor charts: Zarembo Island and vicinity	Alaska			28 × 30	1897	.25
	Steamer Bay, Etolin Island		1/20,000	3.65			
	St. John Harbor, Zarembo Island		1/20,000	3.65			
	Wrangell Harbor and Highfield Anchorage	Alaska	1/10,000	7.30			
8155	Ulloa Channel to San Christoval Channel	Alaska	1/40,000	1.82	17 × 28	1914	.30
8160	Zarembo Island and approaches	Alaska	1/80,000	0.91	29 × 31	1909	.50
8162	Lake Bay, Clarence Strait	Alaska	1/10,000	7.30	34 × 34	1907	.50
8168	Red Bay, Prince of Wales Island	Alaska	1/20,000	3.65	13 × 20	1899	.15
8170	Wrangell Strait	Alaska	1/20,000	3.65	31 × 39	1912	.50
8174	Port Protection, Prince of Wales Island	Alaska	1/20,000	3.65	18 × 27	1913	.15
8176	Shakan Strait, Prince of Wales Island	Alaska	1/20,000	3.65	24 × 36	1888	.25
8179	Port McArthur, Kuiu Island	Alaska	1/10,000	7.30	25 × 25	1901	.15
8157	San Christoval Channel	Alaska	1/40,000	1.82	30 × 37	1915	.50

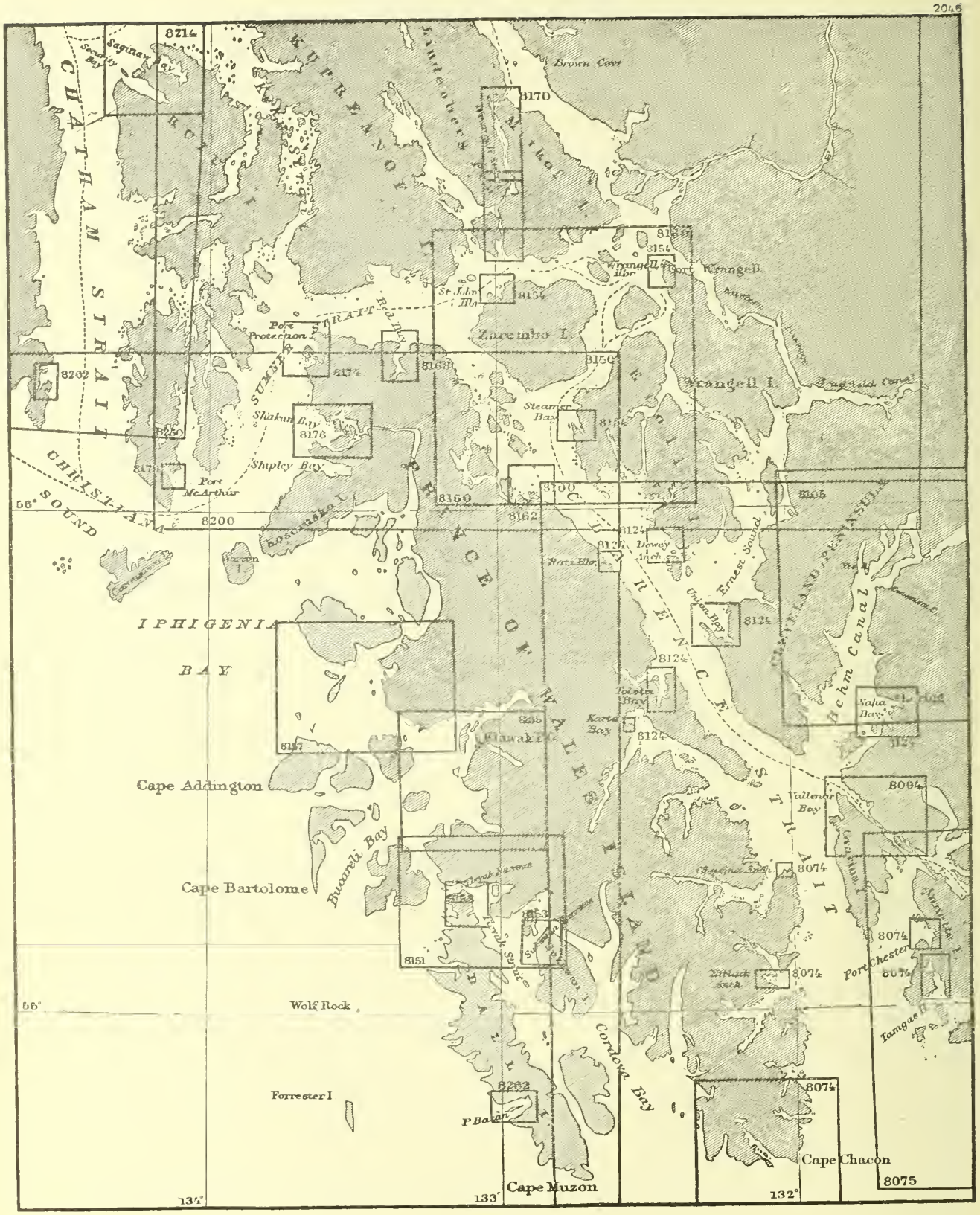
2045
CHATHAM STRAIT
CHATHAM SOUND
SUMNER STRAIT
KUPREANOF I.
KUIU I.
Saginaw Bay
Steamer Bay
Shakan Bay
Shipley Bay
Port McArthur
Port Protection
Zarembo I.
Wrangell I.
Brown Corr
Port Wrangell
Wrangell Narrows
Eastern Passage
Blake Channel
Dewey Anch.
Union Bay
Ernest Sound
Thomas Bay
Vaha Bay
Karta Bay
Kiawak
Iphigenia Bay
Cape Addington
Bucareli Bay
Cape Bartolome
Wolf Rock
Forrester I
Cordova Bay
Cape Muzon
Cape Chacon
Port Chester
Tamgas Harbor
Vallenar Bay
Duncan Canal
Portland Peninsula
8214
8170
8154
8156
8168
8176
8200
8160
8162
8124
8094
8074
8075
8151
8282
56°
55°
134°
133°
132°

PACIFIC COAST—Continued.

GEOGRAPHICAL ARRANGEMENT.

Catalogue number.	TITLE.	Territory.	Scale. Average.	Scale. Inches to nautical mile.	Size of border (inches).	Date of last edition.	Price.
	General Charts of the Coast and Harbor Charts—Continued.						
8243	Kelp, Takatz, and Warm Spring Bays, Chatham Strait.	Alaska			21 × 31	1908	$0.25
	Kelp Bay		1/40,000	1.82			
	Takatz Bay		1/20,000	3.65			
	Warm Spring Bay		1/20,000	3.65			
8247	Hood Bay and Kootznahoo Inlet	Alaska	1/30,000	2.43	26 × 38	1910	.50

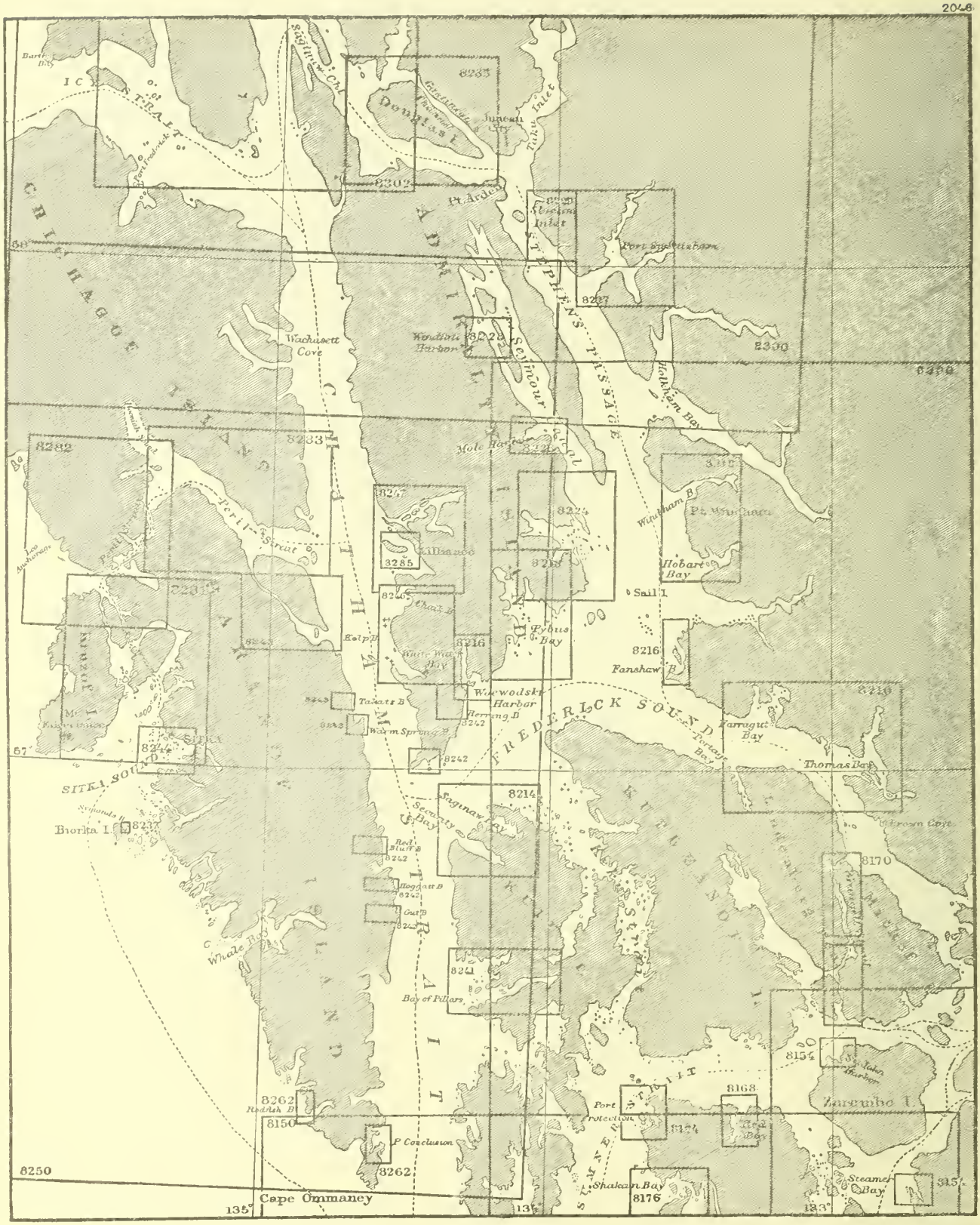
2046
ICY STRAIT
CHICAGOF ISLAND
ADMIRALTY ISLAND
CHICHAGOF ISLAND
BARANOF ISLAND
KUPREANOF ISLAND
KUIU ISLAND
ZARAMBO I.
BIORKA I.
Dundas I.
Pt. Ardea
St. Lazaria Inlet
Port Engelhardt
Port Althorp
Juneau
Taku Inlet
Wachusett Cove
Woodbine Harbor
Seymour Canal
St. Lazaria Passage
Holkham Bay
Mole Harbor
Perils Strait
Kelp B.
White Water Bay
Chatham Str.
Pt. Wimbledon
Hobart Bay
Sail I.
Pybus Bay
Fanshaw B.
Wiewodski Harbor
Herring B.
Warm Spring B.
Talatta B.
Farragut Bay
Thomas Bay
Frederick Sound
Sitka Sound
Seginaw Bay
Security Bay
Red Bluff B.
Hoggatt B.
Cut B.
Whale Bay
Bay of Pillars
Kuiu I.
Port Protection
Kah Shakes Cove
Duncan Canal
Big Bay
Steamer Bay
Shakan Bay
Cape Ommaney
8283
8302
8227
8228
8300
8282
8233
8247
8285
8224
8216
8214
8242
8243
8244
8237
8262
8150
8250
8176
8154
8168
8170
8157
135°
134°
133°

PACIFIC COAST—Continued.

GEOGRAPHICAL ARRANGEMENT.

Catalogue number.	TITLE.	Territory.	Scale. Average.	Scale. Inches to nautical mile.	Size of border (inches).	Date of last edition.	Price.
	General Charts of the Coast and Harbor Charts—Continued.						
8200	Frederick Sound and Sumner Strait	Alaska	1/200,000	0.36	32 × 41	1895	$0.50
8210	Thomas, Farragut, and Portage Bays	Alaska	1/40,000	1.82	28 × 38	1913	.50
8214	Saginaw and Security Bays	Alaska	1/40,000	1.82	20 × 23	1909	.25
8216	Woewodski and Eliza Harbors; Fanshaw Bay and Cleveland Passage	Alaska	1/20,000	3.65	28 × 29	1900	.25
8218	Pybus Bay, Admiralty Island; Hobart and Windham Bays	Alaska	1/40,000	1.82	26 × 33	1911	.25
8224	Gambier Bay, Frederick Sound	Alaska	1/40,000	1.82	20 × 28	1912	.25
8227	Port Snettisham, Stephens Passage	Alaska	1/40,000	1.82	23 × 26	1913	.25
8228	Windfall Harbor; Mole Harbor — Seymour Canal	Alaska	1/20,000	3.65	20 × 30	1913	.25
8241	Bay of Pillars, Chatham Strait	Alaska	1/20,000	3.65	31 × 41	1907	.50
	Washington Bay, Chatham Strait		1/10,000	7.30			
8242	Harbors in Chatham Strait and vicinity	Alaska			28 × 30	1906	.25
	Gut Bay, Chatham Strait		1/20,000	3.65			
	Hoggatt Bay, Chatham Strait		1/20,000	3.65			
	Red Bluff Bay, Chatham Strait		1/20,000	3.65			
	Surprise Harbor and Murder Cove		1/20,000	3.65			
	Herring Bay and Chapin Bay, Frederick Sound.		1/20,000	3.65			
8246	Whitewater Bay and Chaik Bay, Chatham Strait	Alaska	1/20,000	3.65	31 × 39	1906	.50
8250	Chatham Strait (see also page 118)	Alaska	1/200,000	0.36	33 × 42	1910	.50

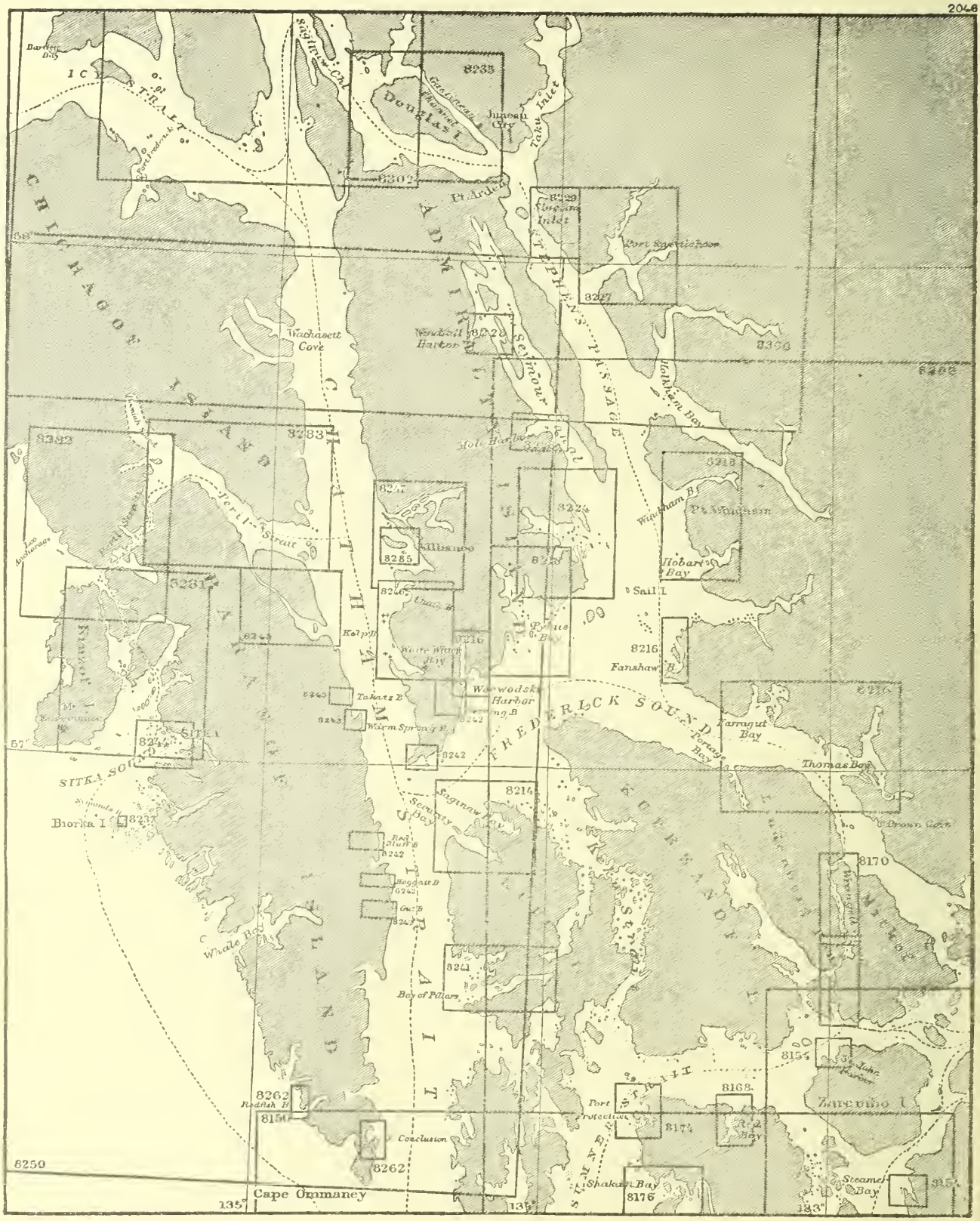
2046
ICY STRAIT
CHICHAGOF ISLAND
ADMIRALTY ISLAND
PACIFIC OCEAN
Douglas I.
Juneau
Gastineau Channel
Takou Inlet
Pt Ardell
Port Snettisham
Seymour Canal
Holkham Bay
Wachusett Cove
Kootznahoo Inlet
Mole Harbor
Pt Augusta
Killisnoo
Hobart Bay
Sail I.
Fanshaw B.
Wrangell Narrows
Kelp B.
White Whale Bay
Takatz B.
Warm Spring B.
Wiewodski Harbor
Farragut Bay
Portage Bay
Thomas Bay
FREDERICK SOUND
Security Bay
Saginaw Bay
Biorka I.
SITKA SOUND
Whale Bay
Bay of Pillars
Red Bluff B.
Beggar B.
Cub B.
Brown Cove
Port Protection
Shakan Bay
Steamer Bay
Zarembo I.
Cape Ommaney
Conclusion
Peril Strait
Salisbury Sd.
Neva Str.
Lisianski Inlet
Warm Spring Bay
Mt. Edgecumbe
8233
8302
8329
8277
8223
8366
8402
8282
8283
8224
8218
8285
8216
8214
8242
8243
8244
8241
8170
8154
8168
8174
8176
8262
8150
6250
135°
134°
133°
58°
57°

PACIFIC COAST—Continued.

GEOGRAPHICAL ARRANGEMENT.

Catalogue number.	TITLE.	Territory.	Scale. Average.	Scale. Inches to nautical mile.	Size of border (inches).	Date of last edition.	Price.
	General Charts of the Coast and Harbor Charts—Continued.						
8229	Slocum and Limestone Inlets and Taku Harbor	Alaska	1/20,000	3.65	21 × 31	1912	$0.25
8235	Gastineau Channel and part of Stephens Passage.	Alaska	1/40,000	1.82	28 × 31	1913	.25
8237	Symonds Bay, Sitka Sound	Alaska	1/7,200	10.13	14 × 14	1896	.10
8244	Sitka Harbor and approaches	Alaska	1/10,000	7.30	31 × 38	1911	.50
8281	Peril Strait, Sitka Sound to Salisbury Sound	Alaska	1/40,000	1.82	33 × 41	1900	.50
	Whitestone Narrows		1/10,000	7.30			
8282	Peril Strait, Salisbury Sound to Hooniah Sound	Alaska	1/40,000	1.82	31 × 41	1900	.50
	Sergius Narrows		1/20,000	3.65			
8283	Peril Strait, Hooniah Sound to Chatham Strait	Alaska	1/40,000	1.82	32 × 40	1898	.50
8285	Killisnoo Harbor, Chatham Strait	Alaska	1/10,000	7.30	21 × 29	1903	.25
8262	Bays and harbors in southeastern Alaska				19 × 30	1914	.25
	Port Bazan, Dall Island (see page 124)						
	Redfish Bay, Baranof Island		1/20,000	3.65			
	Lituya Bay (see page 130)		1/118,700	0.61			
	Lituya Bay entrance		1/15,000	5.48			
	Port Conclusion		1/60,000	1.32			

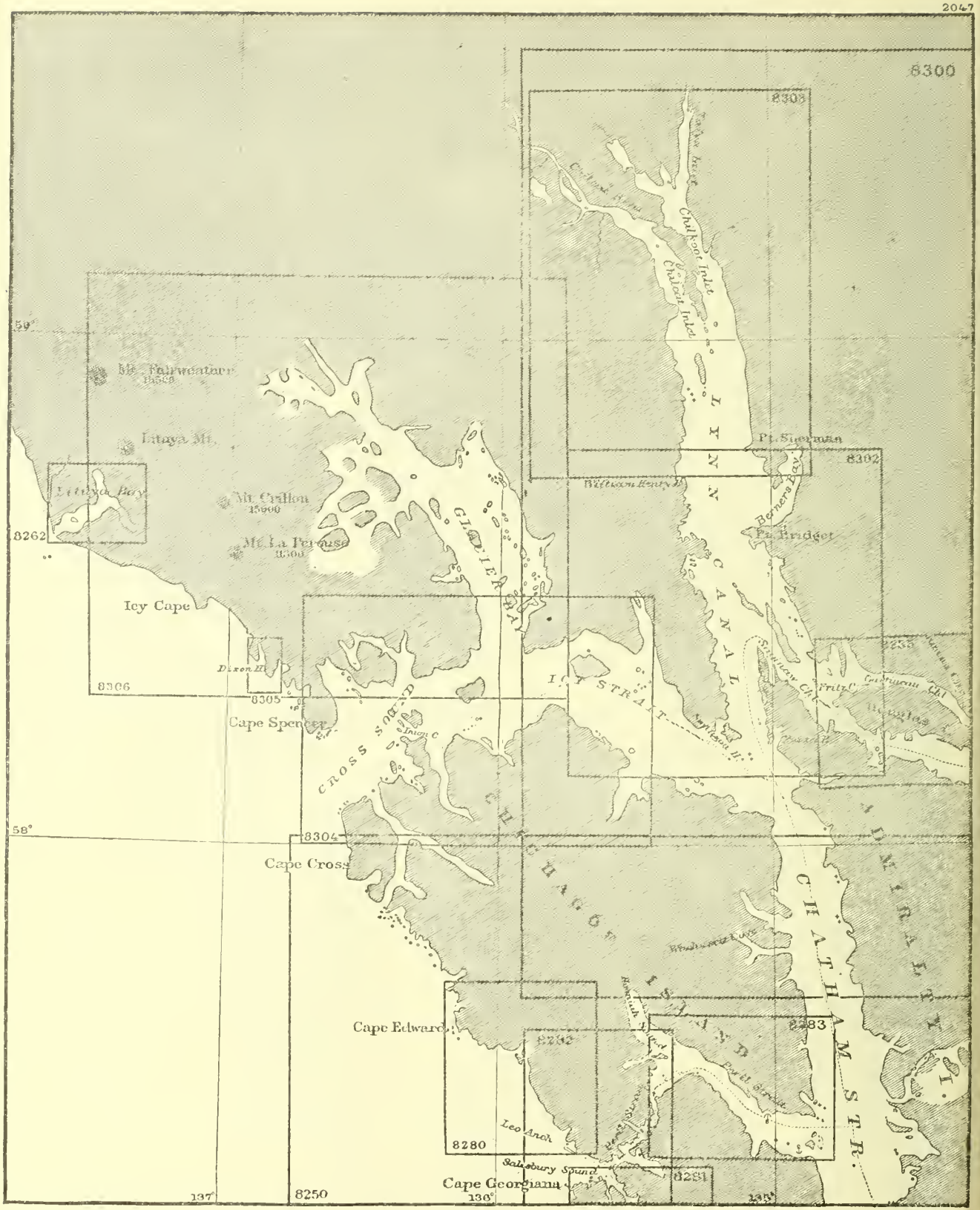
2047
8300
8303
8302
8262
8306
8305
8304
8283
8282
8280
8281
8250
59°
58°
137°
136°
135°
Mt. Fairweather
15363
Lituya Mt.
Lituya Bay
Mt. Crillon
15900
Mt. La Perouse
11300
Icy Cape
Dixon H.
Cape Spencer
Cape Cross
Cape Edward
Cape Georgiana
Chilkoot Inlet
Chilcat Inlet
Pt. Sherman
Berners Bay
Pt. Bridget
Glacier Bay
Icy Strait
Cross Sound
Chatham Strait
Lynn Canal
Salisbury Sound
Leo Arch
Port Althorp
Admiralty I.

PACIFIC COAST—Continued.

GEOGRAPHICAL ARRANGEMENT.

Catalogue number.	TITLE.	Territory.	Scale. Average.	Scale. Inches to nautical mile.	Size of border (inches).	Date of last edition.	Price.
	General Charts of the Coast and Harbor Charts—Continued.						
8300	Lynn Canal and Stephens Passage	Alaska	1/200,000	0.36	32 × 41	1914	$0.50
8302	Lynn Canal, from entrance to Point Sherman, with subcharts of Fritz Cove, Barlow Cove Anchorage, Funter Bay, Swanson Harbor, and William Henry Bay, all on a scale of 1/20,000.	Alaska	1/80,000	0.91	34 × 42	1914	.50
8303	Lynn Canal, from Point Sherman to head	Alaska	1/80,000	0.91	29 × 41	1908	.50
8304	Icy Strait and Cross Sound, Port Frederick to Cape Spencer.	Alaska	1/80,000	0.91	28 × 39	1904	.50
	Inian Cove		1/20,000	3.65			
8305	Dixon Harbor	Alaska	1/15,000	4.86	21 × 30	1906	.25
8280	Khaz Bay	Alaska	1/40,000	1.82	32 × 39	1909	.50
8306	Glacier Bay	Alaska	1/160,000	0.45	27 × 28	1910	.25

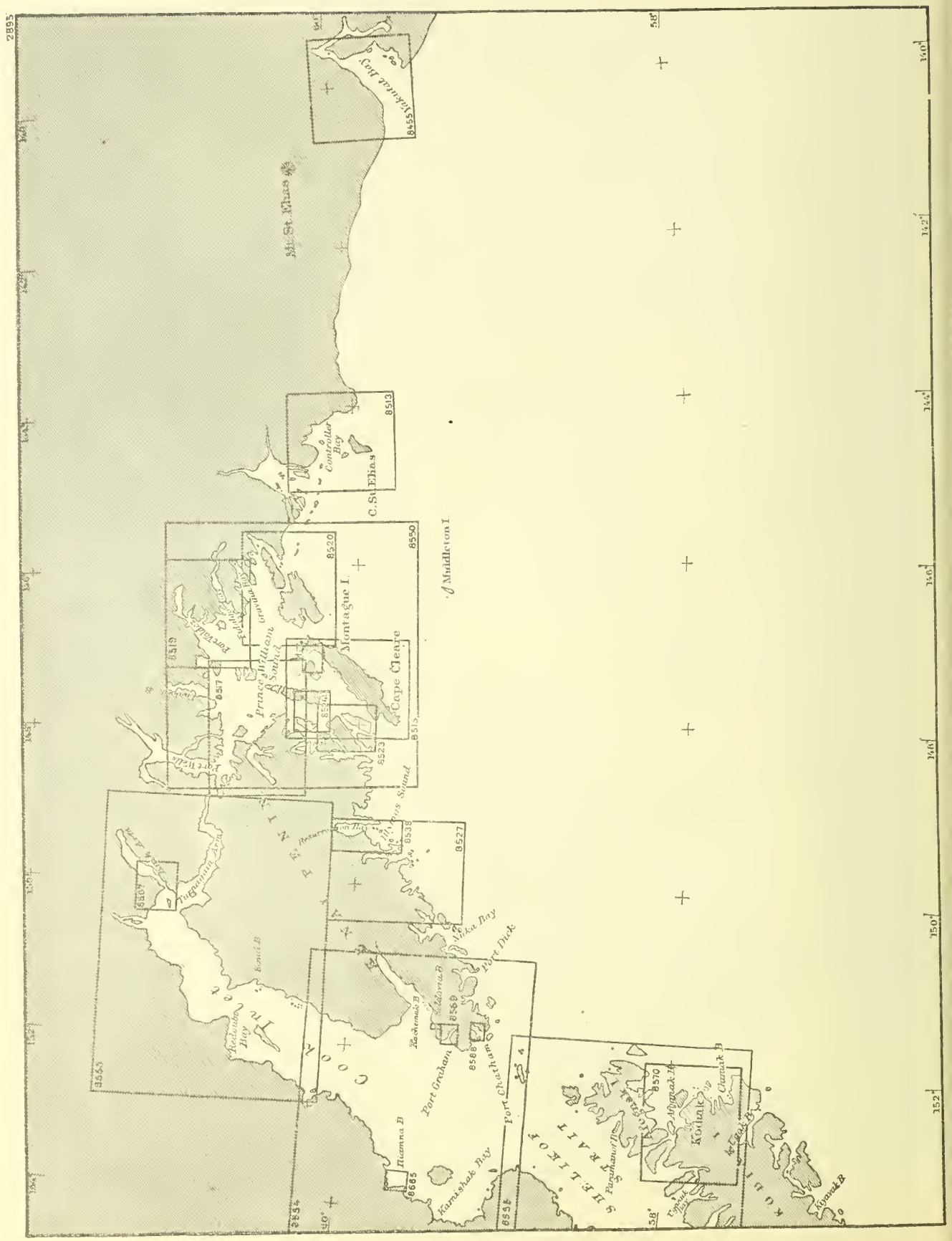
Mt St. Elias
Controller Bay
C. St. Elias
Middleton I
Montague I.
Cape Cleare
Prince William Sound
Port Wells
Port Bainbridge
Port Etches
Tugidak I.
Redoubt Bay
Kamishak Bay
Port Graham
Port Chatham
Port Dick
Nuka Bay
Kachemak B
Seldovia B
Fox I.
Yukon
Kodiak
Afognak I.
Chiniak B
Pasagshak B
Kiavak B
Uganik B
Uyak B
Humma B
Bowl B
Tuxedni Bay
Alaska Peninsula
8555
8513
8520
8519
8517
8524
8523
8515
8538
8527
8567
8565
8569
8568
8570
8685
8535
8534
2895
58°
152°
150°
148°
146°
144°
142°
140°

PACIFIC COAST—Continued.

GEOGRAPHICAL ARRANGEMENT.

Catalogue number.	TITLE.	Territory.	Scale. Average.	Scale. Inches to nautical mile.	Size of border (inches).	Date of last edition.	Price.
	General Charts of the Coast and Harbor Charts—Continued.						
8455	Yakutat Bay	Alaska	1/80,000	0.91	28 × 32	1910	$0.25
8513	Controller Bay	Alaska	1/100,000	0.73	28 × 29	1913	.25
8550	Prince William Sound	Alaska	1/200,000	0.36	35 × 36	1915	.50
8515	Prince William Sound, western entrance	Alaska	1/80,000	0.91	33 × 42	1911	.50
8517	Prince William Sound, western part	Alaska	1/80,000	0.91	30 × 33	1915	.50
8519	Prince William Sound; Fidalgo Bay and Valdez Arm.	Alaska	1/80,000	0.91	29 × 38	1911	.50
8520	Prince William Sound, eastern entrance	Alaska	1/80,000	0.91	33 × 41	1915	.50
8524	Drier Bay, Prince William Sound	Alaska	1/20,000	3.65	32 × 35	1911	.25
8538	Resurrection Bay, Kenai Peninsula	Alaska	1/50,000	1.46	19 × 40	1913	.25
8665	Iliamna Bay, Cook Inlet	Alaska	1/20,000	3.65	31 × 32	1907	.50
8588	Port Chatham	Alaska	1/6,000	12.16	27 × 33	1908	.25
8589	Port Graham and Seldovia Bay	Alaska	1/20,000	3.65	26 × 38	1909	.50
8523	Latouche, Elrington and Prince of Wales Passage.	Alaska	1/40,000	1.82	41 × 31	1911	.50
8553	Cook Inlet, northern part	Alaska	1/200,000	0.36	33 × 43	1915	.50
8554	Cook Inlet, southern part	Alaska	1/200,000	0.36	32 × 40	1915	.50
8557	Knick Arm, Fire Island to Goose Creek	Alaska	1/40,000	1.82	33 × 32	1915	.50
8527	Cape Resurrection to McArthur Pass	Alaska	1/80,000	0.91	34 × 46	1915	.50

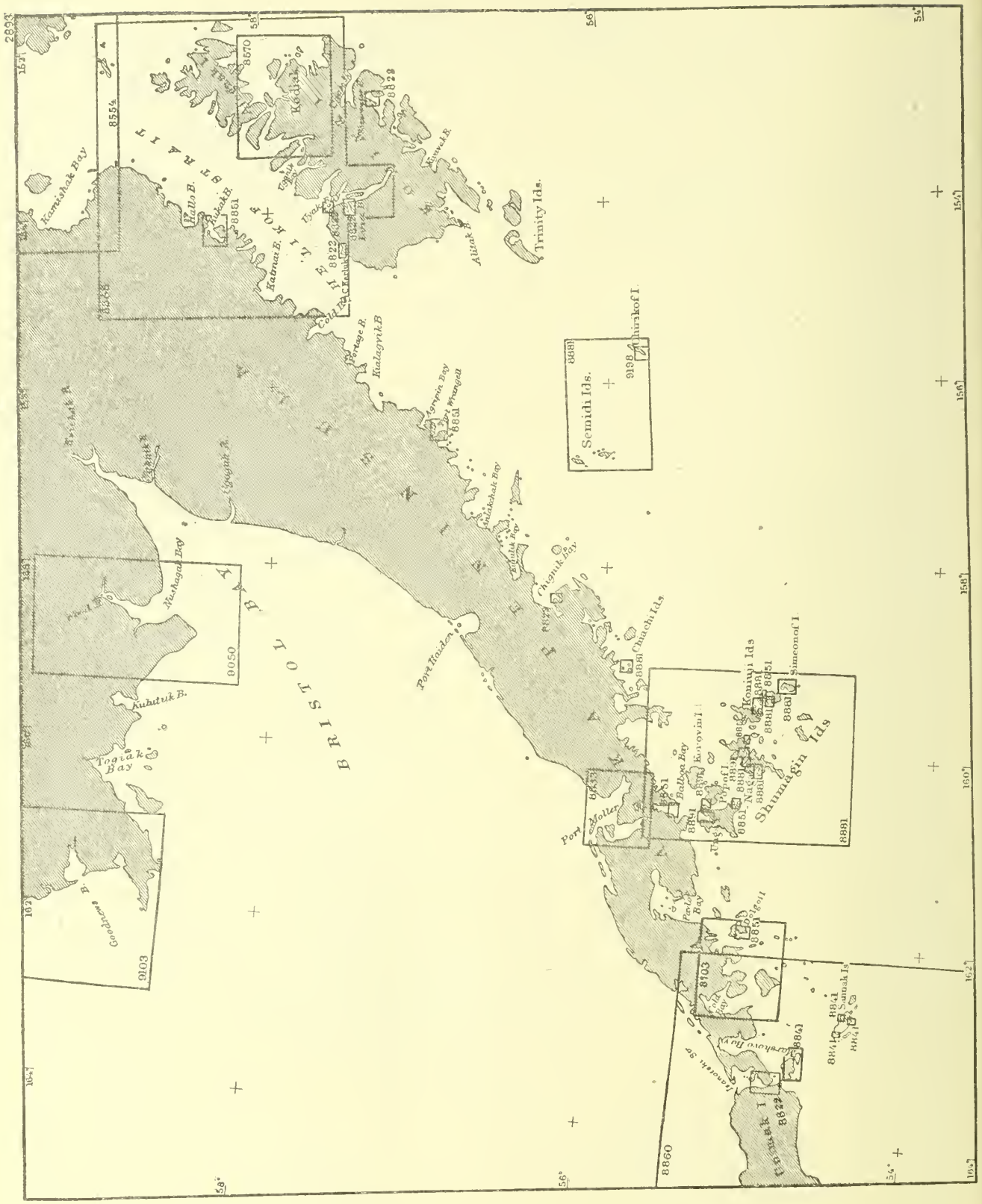
Kamishak Bay
Kamishak B.
Kaguyak B.
Kukuluk B.
Togiak Bay
Goodnews B.
Kukaklek L.
Kaknu B.
Kaknu R.
Kaguyak R.
Kukuluk Bay
Kukulukak Bay
Kalagrik B.
Portage B.
Cold Bay
Izembek Bay
Port Moller
Balboa Bay
Pavlof Bay
Pavlof Harbor
Isanotski Str.
Unimak I.
Unalaska Bay
Samak Is.
Trinity Ids.
Semidi Ids.
Chirikof I.
Chuchi Ids.
Simeonof I.
Shumagin Ids
Nagai I.
Koniuji Ids
Bristol Bay
Alaska Peninsula
8670
8554
8822
8861
8824
8823
8881
8891
8050
9103
8103
8860
8622
8841
8842
8843
8844
8851
8852
8853
8854
8855
8856
8857
8858
8859
8861
8862
8863
8864
8865
8866
8867
8868
8869
8870
8871
8872
8873
8874
8875
8876
8877
8878
8879
8880
8882
8883
8884
8885
8886
8887
8888
8889
8890
8892
8893
8894
8895
8896
8897
8898
8899
8900
8901
8902
8903
8904
8905
8906
8907
8908
8909
8910
8911
8912
8913
8914
8915
8916
8917
8918
8919
8920
8921
8922
8923
8924
8925
8926
8927
8928
8929
8930
8931
8932
8933
8934
8935
8936
8937
8938
8939
8940
8941
8942
8943
8944
8945
8946
8947
8948
8949
8950
8951
8952
8953
8954
8955
8956
8957
8958
8959
8960
8961
8962
8963
8964
8965
8966
8967
8968
8969
8970
8971
8972
8973
8974
8975
8976
8977
8978
8979
8980
8981
8982
8983
8984
8985
8986
8987
8988
8989
8990
8991
8992
8993
8994
8995
8996
8997
8998
8999
9000
9001
9002
9003
9004
9005
9006
9007
9008
9009
9010
9011
9012
9013
9014
9015
9016
9017
9018
9019
9020
9021
9022
9023
9024
9025
9026
9027
9028
9029
9030
9031
9032
9033
9034
9035
9036
9037
9038
9039
9040
9041
9042
9043
9044
9045
9046
9047
9048
9049
9050
9051
9052
9053
9054
9055
9056
9057
9058
9059
9060
9061
9062
9063
9064
9065
9066
9067
9068
9069
9070
9071
9072
9073
9074
9075
9076
9077
9078
9079
9080
9081
9082
9083
9084
9085
9086
9087
9088
9089
9090
9091
9092
9093
9094
9095
9096
9097
9098
9099
9100
9101
9102
9103
9104
9105
9106
9107
9108
9109
9110
9111
9112
9113
9114
9115
9116
9117
9118
9119
9120
9121
9122
9123
9124
9125
9126
9127
9128
9129
9130
9131
9132
9133
9134
9135
9136
9137
9138
9139
9140
9141
9142
9143
9144
9145
9146
9147
9148
9149
9150
9151
9152
9153
9154
9155
9156
9157
9158
9159
9160
9161
9162
9163
9164
9165
9166
9167
9168
9169
9170
9171
9172
9173
9174
9175
9176
9177
9178
9179
9180
9181
9182
9183
9184
9185
9186
9187
9188
9189
9190
9191
9192
9193
9194
9195
9196
9197
9198
9199
9200
9201
9202
9203
9204
9205
9206
9207
9208
9209
9210
9211
9212
9213
9214
9215
9216
9217
9218
9219
9220
9221
9222
9223
9224
9225
9226
9227
9228
9229
9230
9231
9232
9233
9234
9235
9236
9237
9238
9239
9240
9241
9242
9243
9244
9245
9246
9247
9248
9249
9250
9251
9252
9253
9254
9255
9256
9257
9258
9259
9260
9261
9262
9263
9264
9265
9266
9267
9268
9269
9270
9271
9272
9273
9274
9275
9276
9277
9278
9279
9280
9281
9282
9283
9284
9285
9286
9287
9288
9289
9290
9291
9292
9293
9294
9295
9296
9297
9298
9299
9300
9301
9302
9303
9304
9305
9306
9307
9308
9309
9310
9311
9312
9313
9314
9315
9316
9317
9318
9319
9320
9321
9322
9323
9324
9325
9326
9327
9328
9329
9330
9331
9332
9333
9334
9335
9336
9337
9338
9339
9340
9341
9342
9343
9344
9345
9346
9347
9348
9349
9350
9351
9352
9353
9354
9355
9356
9357
9358
9359
9360
9361
9362
9363
9364
9365
9366
9367
9368
9369
9370
9371
9372
9373
9374
9375
9376
9377
9378
9379
9380
9381
9382
9383
9384
9385
9386
9387
9388
9389
9390
9391
9392
9393
9394
9395
9396
9397
9398
9399
9400
9401
9402
9403
9404
9405
9406
9407
9408
9409
9410
9411
9412
9413
9414
9415
9416
9417
9418
9419
9420
9421
9422
9423
9424
9425
9426
9427
9428
9429
9430
9431
9432
9433
9434
9435
9436
9437
9438
9439
9440
9441
9442
9443
9444
9445
9446
9447
9448
9449
9450
9451
9452
9453
9454
9455
9456
9457
9458
9459
9460
9461
9462
9463
9464
9465
9466
9467
9468
9469
9470
9471
9472
9473
9474
9475
9476
9477
9478
9479
9480
9481
9482
9483
9484
9485
9486
9487
9488
9489
9490
9491
9492
9493
9494
9495
9496
9497
9498
9499
9500
9501
9502
9503
9504
9505
9506
9507
9508
9509
9510
9511
9512
9513
9514
9515
9516
9517
9518
9519
9520
9521
9522
9523
9524
9525
9526
9527
9528
9529
9530
9531
9532
9533
9534
9535
9536
9537
9538
9539
9540
9541
9542
9543
9544
9545
9546
9547
9548
9549
9550
9551
9552
9553
9554
9555
9556
9557
9558
9559
9560
9561
9562
9563
9564
9565
9566
9567
9568
9569
9570
9571
9572
9573
9574
9575
9576
9577
9578
9579
9580
9581
9582
9583
9584
9585
9586
9587
9588
9589
9590
9591
9592
9593
9594
9595
9596
9597
9598
9599
9600
9601
9602
9603
9604
9605
9606
9607
9608
9609
9610
9611
9612
9613
9614
9615
9616
9617
9618
9619
9620
9621
9622
9623
9624
9625
9626
9627
9628
9629
9630
9631
9632
9633
9634
9635
9636
9637
9638
9639
9640
9641
9642
9643
9644
9645
9646
9647
9648
9649
9650
9651
9652
9653
9654
9655
9656
9657
9658
9659
9660
9661
9662
9663
9664
9665
9666
9667
9668
9669
9670
9671
9672
9673
9674
9675
9676
9677
9678
9679
9680
9681
9682
9683
9684
9685
9686
9687
9688
9689
9690
9691
9692
9693
9694
9695
9696
9697
9698
9699
9700
9701
9702
9703
9704
9705
9706
9707
9708
9709
9710
9711
9712
9713
9714
9715
9716
9717
9718
9719
9720
9721
9722
9723
9724
9725
9726
9727
9728
9729
9730
9731
9732
9733
9734
9735
9736
9737
9738
9739
9740
9741
9742
9743
9744
9745
9746
9747
9748
9749
9750
9751
9752
9753
9754
9755
9756
9757
9758
9759
9760
9761
9762
9763
9764
9765
9766
9767
9768
9769
9770
9771
9772
9773
9774
9775
9776
9777
9778
9779
9780
9781
9782
9783
9784
9785
9786
9787
9788
9789
9790
9791
9792
9793
9794
9795
9796
9797
9798
9799
9800
9801
9802
9803
9804
9805
9806
9807
9808
9809
9810
9811
9812
9813
9814
9815
9816
9817
9818
9819
9820
9821
9822
9823
9824
9825
9826
9827
9828
9829
9830
9831
9832
9833
9834
9835
9836
9837
9838
9839
9840
9841
9842
9843
9844
9845
9846
9847
9848
9849
9850
9851
9852
9853
9854
9855
9856
9857
9858
9859
9860
9861
9862
9863
9864
9865
9866
9867
9868
9869
9870
9871
9872
9873
9874
9875
9876
9877
9878
9879
9880
9881
9882
9883
9884
9885
9886
9887
9888
9889
9890
9891
9892
9893
9894
9895
9896
9897
9898
9899
9900
9901
9902
9903
9904
9905
9906
9907
9908
9909
9910
9911
9912
9913
9914
9915
9916
9917
9918
9919
9920
9921
9922
9923
9924
9925
9926
9927
9928
9929
9930
9931
9932
9933
9934
9935
9936
9937
9938
9939
9940
9941
9942
9943
9944
9945
9946
9947
9948
9949
9950
9951
9952
9953
9954
9955
9956
9957
9958
9959
9960
9961
9962
9963
9964
9965
9966
9967
9968
9969
9970
9971
9972
9973
9974
9975
9976
9977
9978
9979
9980
9981
9982
9983
9984
9985
9986
9987
9988
9989
9990
9991
9992
9993
9994
9995
9996
9997
9998
9999
10000

PACIFIC COAST—Continued.

GEOGRAPHICAL ARRANGEMENT.

Catalogue number.	TITLE.	Territory.	Scale. Average.	Scale. Inches to nautical mile.	Size of border (inches)	Date of last edition.	Price.
	General Charts of the Coast and Harbor Charts—Continued.						
8881	Islands and harbors off Alaska Peninsula	Alaska			23 × 26	1913	$0.20
	Semidi Islands and Chirikof Island		1/400,000	0.18			
	Chiachi Islands		1/17,000	4.29			
	Shumagin Islands		1/447,000	0.16			
	Northeast Harbor, Little Koniuji Island		1/122,000	0.59			
	Northwest and Yukon Harbors, Koniuji Islands.		1/64,000	1.14			
	Simeonof Harbor, Simeonof Island		1/90,000	0.81			
	Eagle Harbor, Nagai Island		1/90,000	0.81			
	Falmouth Harbor, Nagai Island		1/65,000	1.12			
8891	Harbors off Alaska Peninsula	Alaska			19 × 25	1912	.20
	Sanborn Harbor, Nagai Island		1/40,000	1.82			
	Popof Strait and Humboldt Harbor, Shumagin Islands.		1/40,000	1.82			
	Coal Harbor, Unga Island		1/20,000	3.65			
8570	Kodiak to Kupreanof Strait	Alaska	1/80,000	0.91	32 × 42	1910	.50
	Kodiak Harbor		1/10,000	7.30			
8555	Shelikof Strait and Afognak Island	Alaska	1/210,000	0.34	32 × 42	1911	.50
8703	Dolgoi Island to Deer Island	Alaska	1/80,000	0.91	28 × 36	1912	.50

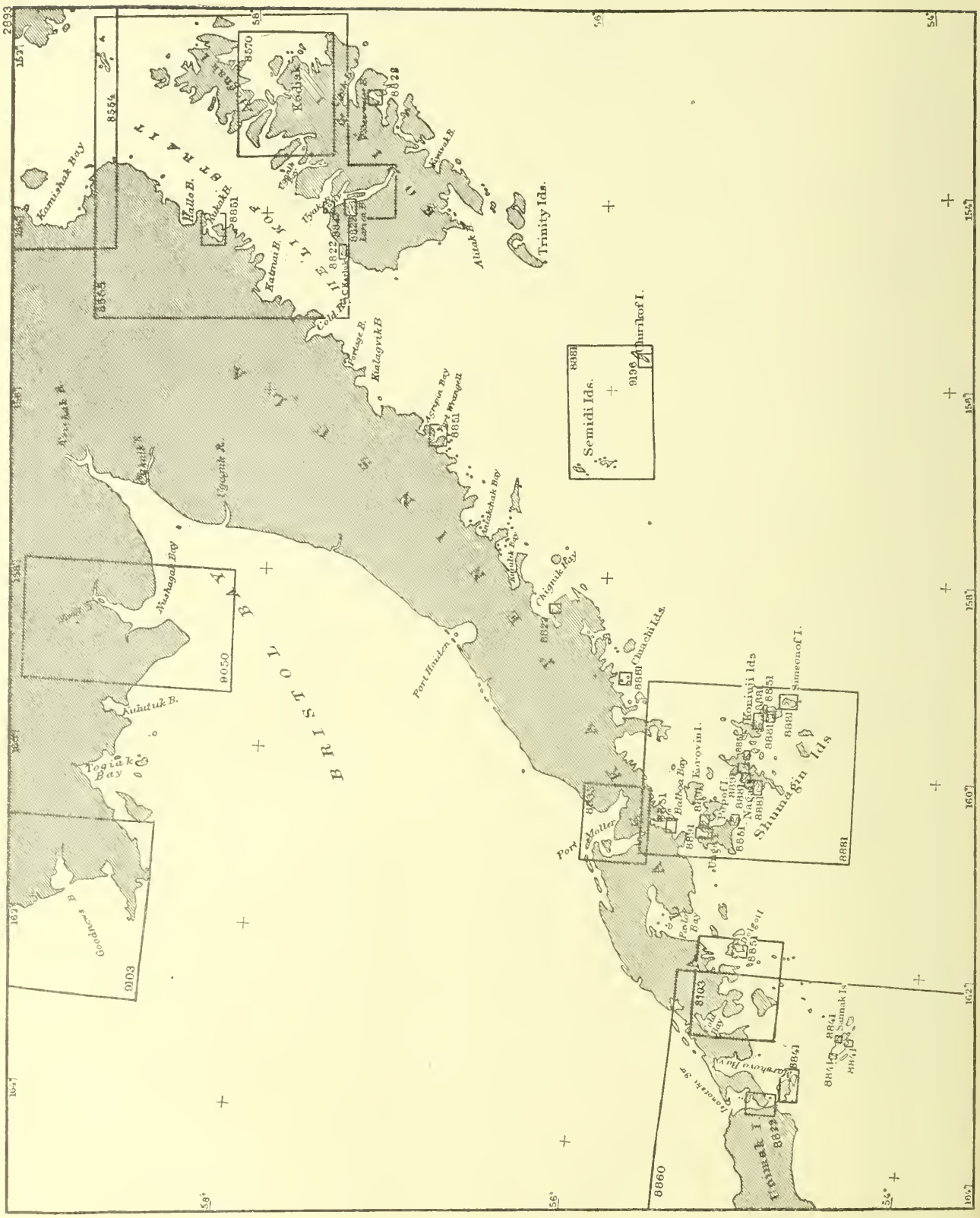
Kamishak Bay
Kamishak R.
Kaguyak B.
Kodiak I.
Trinity Ids.
Alitak B.
Kiavak B.
Kaguyak R.
Kaguyak B.
Semidi Ids.
Shumagin Ids
Unga I.
Simeonof I.
Nagai I.
Popof I.
Sanak I.
Tigalda I.
Port Moller
Balboa Bay
Kupreanof I.
Chignik Bay
Port Hinchinbrook
Kukaktak Bay
Kukaktak R.
Mukaga Bay
Kukatuk B.
Togiak Bay
Goodnews B.
Port Heiden
Port Wrangell
Lagoon Pt.
Alitak Bay
Kaguyak Bay
Kaguyak Pt.
Kaguyak Pt.
Kaguyak R.
Kaguyak B.
Kaguyak R.
Kaguyak B.
Kaguyak R.
Kaguyak B

PACIFIC COAST—Continued.

GEOGRAPHICAL ARRANGEMENT.

Catalogue number.	TITLE.	Territory.	Scale. Average.	Scale. Inches to nautical mile.	Size of border (inches).	Date of last edition.	Price.
	General Charts of the Coast and Harbor Charts—Continued.						
8822	Bays and anchorages in Alaska, south coast				29 × 37	1912	$0.50
	Uyak Anchorage		1/20,000	3.65			
	Larsen Bay		1/20,000	3.65			
	Karluk Anchorage		1/20,000	3.65			
	Shearwater Bay		1/15,000	4.86			
	Isanotski Strait		1/40,000	1.82			
	Anchorage and Mud Bays		1/40,000	1.82			
8833	Port Moller and Herendeen Bay	Alaska	1/80,000	0.91	23 × 27	1911	.25
8841	Harbors and anchorages, Sannak Island and Ikatan Peninsula.	Alaska			20 × 27	1912	.25
	Northeast Harbor, Sannak Island		1/10,000	7.30			
	Peterson Bay, Sannak Island		1/20,000	3.65			
	Acherk Harbor, Sannak Island		1/10,000	7.30			
	East Anchor Cove, Ikatan Peninsula West Anchor Cove, Ikatan Peninsula Dora Harbor, Ikatan Peninsula		1/40,000	1.82			

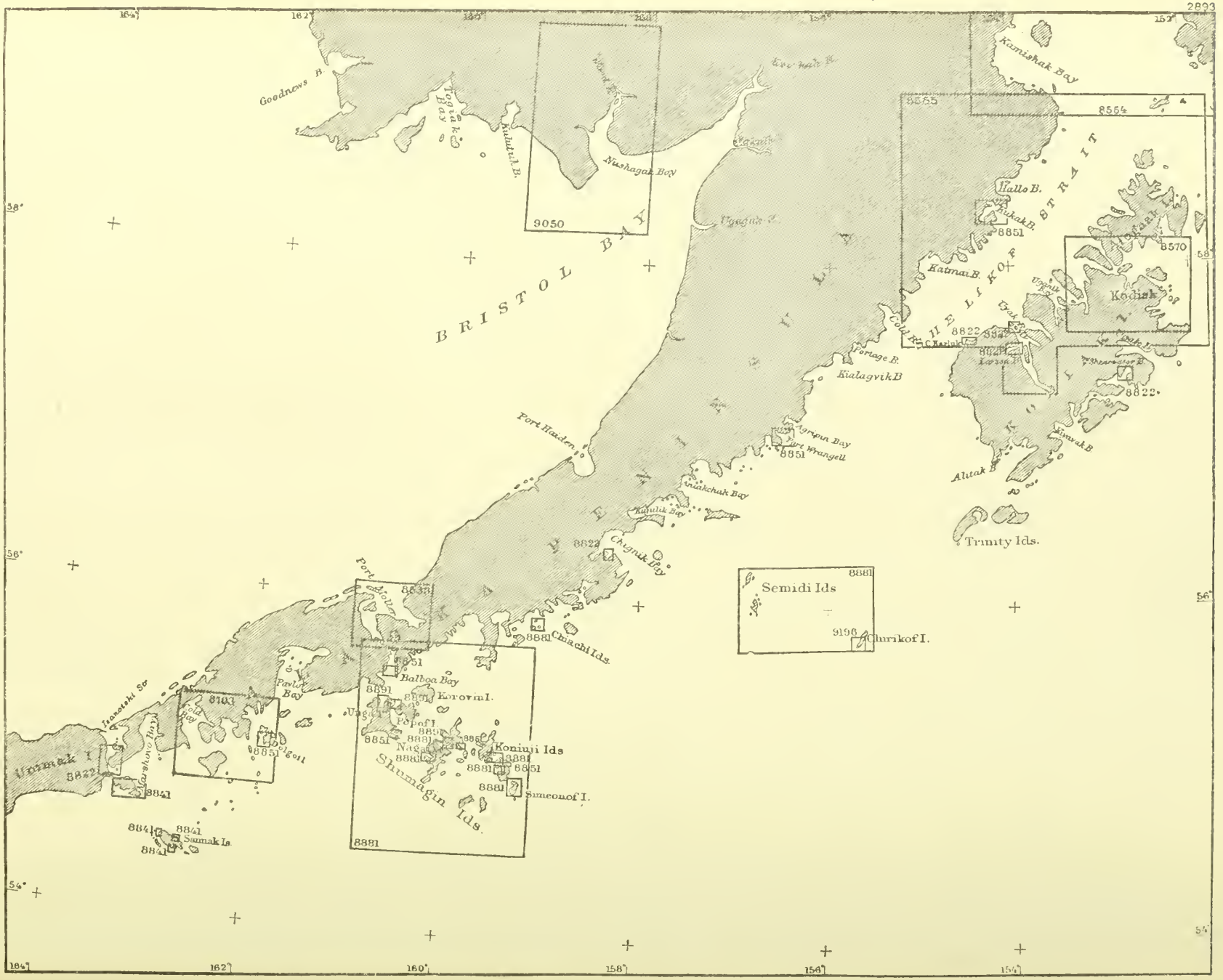
2893
Goodnews B
Togiak Bay
Kulukuk B.
Nushagak Bay
9050
BRISTOL BAY
Kamishak Bay
8555
8554
Hallo B.
Katmai B.
8851
8570
Kodiak
8822
Cold B.
Portage B.
Kialagvik B
Port Hayden
Igvigin Bay
Port Wrangell
Kiavak B
Alitak B
Trinity Ids.
Kuiukchuk Bay
Kuiuluk Bay
Chignik Bay
8881
Semidi Ids
9196
Shurikof I.
Chiachi Ids
Balboa Bay
Pavlof Bay
Korovin I.
Popof I.
Koniuji Ids
Simeonof I.
Shumagin Ids
Unimak I
8822
8841
Sanak Is.
8100
8851
Igvigin
Hazelwood Point
Hazelwood Bay
Izembek Bay
8635
8891
58°
56°
54°
164°
162°
160°
158°
156°
154°

PACIFIC COAST—Continued.

GEOGRAPHICAL ARRANGEMENT.

Catalogue number.	TITLE.	Territory.	Scale. Average.	Scale. Inches to nautical mile.	Size of border (inches).	Date of last edition.	Price.
	General Charts of the Coast and Harbor Charts—Continued.						
8851	Harbors and anchorages, southwestern Alaska				26 × 28	1912	$0.25
	Kukak Bay, Alaska Peninsula		1/100,000	0.73			
	Port Wrangell, Alaska Peninsula		1/110,000	0.66			
	Balboa Bay, Alaska Peninsula		1/25,000	2.92			
	Delarof Harbor, Unga Island		1/18,800	3.88			
	Mist Harbor, Nagai Island		1/6,100	11.96			
	Sandy Cove, Little Koniuji Island		1/24,200	3.01			
	Dolgoi Harbor, Dolgoi Island		1/40,000	1.82			
	Kirilof Bay, Amchitka Island (see page 142)		1/28,000	2.61			
	MacDonald Bay, Agattu Island (see page 142).		1/75,000	0.97			
	St. Matthew Island, Bering Sea (see page 144).		1/156,000	0.47			
9050	Nushagak Bay and approaches	Alaska	1/150,000	0.48	23 × 37	1911	.50

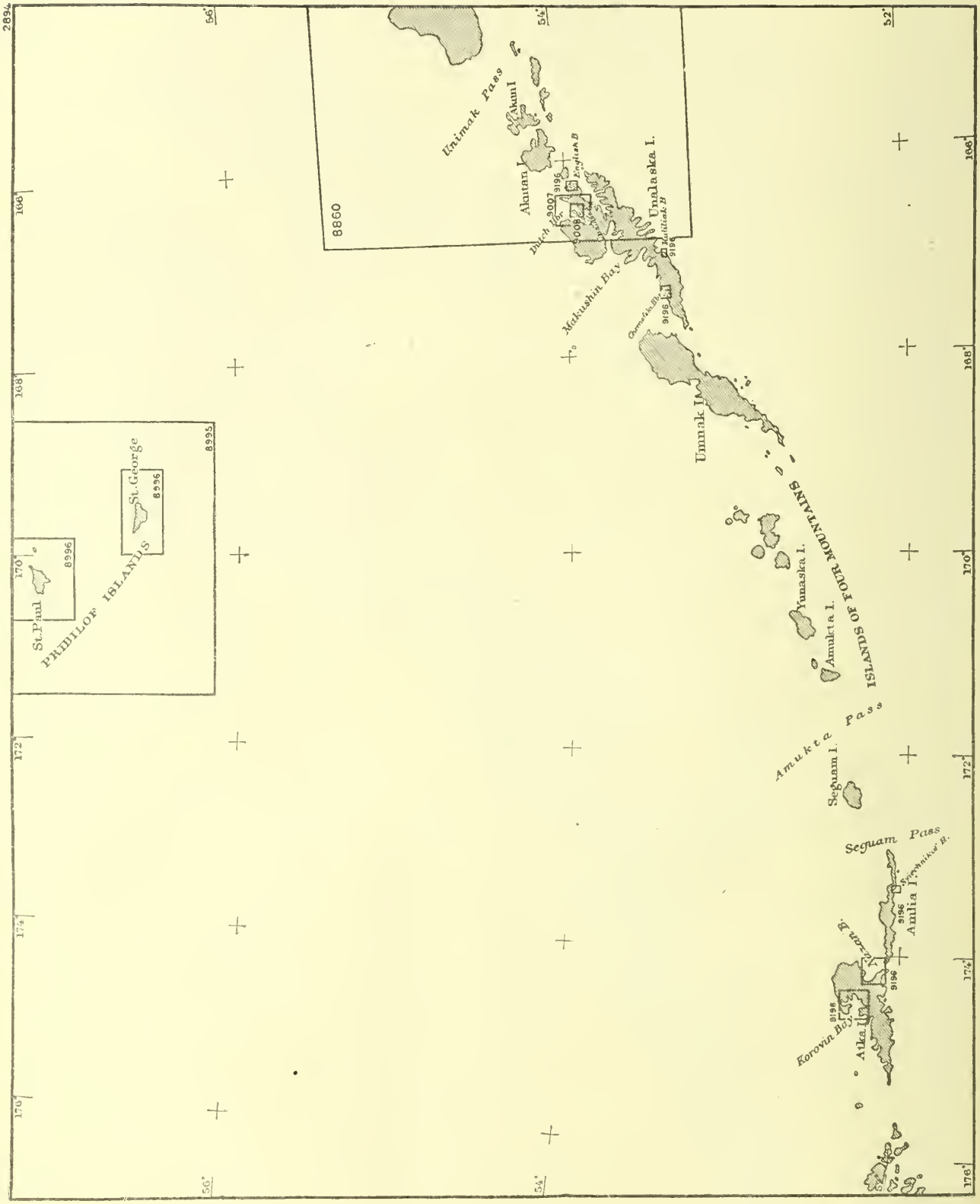
Unimak Pass
Akun I.
Akutan I.
Unalaska I.
Makushin Bay
Unmak I.
ISLANDS OF FOUR MOUNTAINS
Yunaska I.
Amukta I.
Amukta Pass
Seguam I.
Seguam Pass
Amlia I.
Atka I.
Korovin Bay
St. Paul
St. George
PRIBILOF ISLANDS
8860
8996
8995
9196
9007
9198
9195
9197
9199
9200
9201
9202
9203
9204
9205
9206
9207
9208
9209
9210
9211
9212
9213
9214
9215
9216
9217
9218
9219
9220
9221
9222
9223
9224
9225
9226
9227
9228
9229
9230
9231
9232
9233
9234
9235
9236
9237
9238
9239
9240
9241
9242
9243
9244
9245
9246
9247
9248
9249
9250
9251
9252
9253
9254
9255
9256
9257
9258
9259
9260
9261
9262
9263
9264
9265
9266
9267
9268
9269
9270
9271
9272
9273
9274
9275
9276
9277
9278
9279
9280
9281
9282
9283
9284
9285
9286
9287
9288
9289
9290
9291
9292
9293
9294
9295
9296
9297
9298
9299
9300
9301
9302
9303
9304
9305
9306
9307
9308
9309
9310
9311
9312
9313
9314
9315
9316
9317
9318
9319
9320
9321
9322
9323
9324
9325
9326
9327
9328
9329
9330
9331
9332
9333
9334
9335
9336
9337
9338
9339
9340
9341
9342
9343
9344
9345
9346
9347
9348
9349
9350
9351
9352
9353
9354
9355
9356
9357
9358
9359
9360
9361
9362
9363
9364
9365
9366
9367
9368
9369
9370
9371
9372
9373
9374
9375
9376
9377
9378
9379
9380
9381
9382
9383
9384
9385
9386
9387
9388
9389
9390
9391
9392
9393
9394
9395
9396
9397
9398
9399
9400
9401
9402
9403
9404
9405
9406
9407
9408
9409
9410
9411
9412
9413
9414
9415
9416
9417
9418
9419
9420
9421
9422
9423
9424
9425
9426
9427
9428
9429
9430
9431
9432
9433
9434
9435
9436
9437
9438
9439
9440
9441
9442
9443
9444
9445
9446
9447
9448
9449
9450
9451
9452
9453
9454
9455
9456
9457
9458
9459
9460
9461
9462
9463
9464
9465
9466
9467
9468
9469
9470
9471
9472
9473
9474
9475
9476
9477
9478
9479
9480
9481
9482
9483
9484
9485
9486
9487
9488
9489
9490
9491
9492
9493
9494
9495
9496
9497
9498
9499
9500
9501
9502
9503
9504
9505
9506
9507
9508
9509
9510
9511
9512
9513
9514
9515
9516
9517
9518
9519
9520
9521
9522
9523
9524
9525
9526
9527
9528
9529
9530
9531
9532
9533
9534
9535
9536
9537
9538
9539
9540
9541
9542
9543
9544
9545
9546
9547
9548
9549
9550
9551
9552
9553
9554
9555
9556
9557
9558
9559
9560
9561
9562
9563
9564
9565
9566
9567
9568
9569
9570
9571
9572
9573
9574
9575
9576
9577
9578
9579
9580
9581
9582
9583
9584
9585
9586
9587
9588
9589
9590
9591
9592
9593
9594
9595
9596
9597
9598
9599
9600
9601
9602
9603
9604
9605
9606
9607
9608
9609
9610
9611
9612
9613
9614
9615
9616
9617
9618
9619
9620
9621
9622
9623
9624
9625
9626
9627
9628
9629
9630
9631
9632
9633
9634
9635
9636
9637
9638
9639
9640
9641
9642
9643
9644
9645
9646
9647
9648
9649
9650
9651
9652
9653
9654
9655
9656
9657
9658
9659
9660
9661
9662
9663
9664
9665
9666
9667
9668
9669
9670
9671
9672
9673
9674
9675
9676
9677
9678
9679
9680
9681
9682
9683
9684
9685
9686
9687
9688
9689
9690
9691
9692
9693
9694
9695
9696
9697
9698
9699
9700
9701
9702
9703
9704
9705
9706
9707
9708
9709
9710
9711
9712
9713
9714
9715
9716
9717
9718
9719
9720
9721
9722
9723
9724
9725
9726
9727
9728
9729
9730
9731
9732
9733
9734
9735
9736
9737
9738
9739
9740
9741
9742
9743
9744
9745
9746
9747
9748
9749
9750
9751
9752
9753
9754
9755
9756
9757
9758
9759
9760
9761
9762
9763
9764
9765
9766
9767
9768
9769
9770
9771
9772
9773
9774
9775
9776
9777
9778
9779
9780
9781
9782
9783
9784
9785
9786
9787
9788
9789
9790
9791
9792
9793
9794
9795
9796
9797
9798
9799
9800
9801
9802
9803
9804
9805
9806
9807
9808
9809
9810
9811
9812
9813
9814
9815
9816
9817
9818
9819
9820
9821
9822
9823
9824
9825
9826
9827
9828
9829
9830
9831
9832
9833
9834
9835
9836
9837
9838
9839
9840
9841
9842
9843
9844
9845
9846
9847
9848
9849
9850
9851
9852
9853
9854
9855
9856
9857
9858
9859
9860
9861
9862
9863
9864
9865
9866
9867
9868
9869
9870
9871
9872
9873
9874
9875
9876
9877
9878
9879
9880
9881
9882
9883
9884
9885
9886
9887
9888
9889
9890
9891
9892
9893
9894
9895
9896
9897
9898
9899
9900
9901
9902
9903
9904
9905
9906
9907
9908
9909
9910
9911
9912
9913
9914
9915
9916
9917
9918
9919
9920
9921
9922
9923
9924
9925
9926
9927
9928
9929
9930
9931
9932
9933
9934
9935
9936
9937
9938
9939
9940
9941
9942
9943
9944
9945
9946
9947
9948
9949
9950
9951
9952
9953
9954
9955
9956
9957
9958
9959
9960
9961
9962
9963
9964
9965
9966
9967
9968
9969
9970
9971
9972
9973
9974
9975
9976
9977
9978
9979
9980
9981
9982
9983
9984
9985
9986
9987
9988
9989
9990
9991
9992
9993
9994
9995
9996
9997
9998
9999
10000

PACIFIC COAST—Continued.

GEOGRAPHICAL ARRANGEMENT.

Catalogue number.	TITLE.	Territory.	Scale. Average.	Scale. Inches to nautical mile.	Size of border (inches).	Date of last edition.	Price.
	General Charts of the Coast and Harbor Charts—Continued.						
8995	Pribilof Islands, Bering Sea	Alaska	1/200,000	0.36	30 × 36	1910	$0.25
8996	St. Paul and St. George Islands, Pribilof Islands, Bering Sea.	Alaska			31 × 40	1910	.50
	St. Paul Island		1/75,000	0.97			
	St. George Island		1/75,000	0.97			
9007	Unalaska Bay, Iliuliuk Bay, and Dutch Harbor.	Alaska	1/40,000	1.82	17 × 26	1908	.10
9008	Dutch Harbor	Alaska	1/10,000	7.30	27 × 33	1915	.25

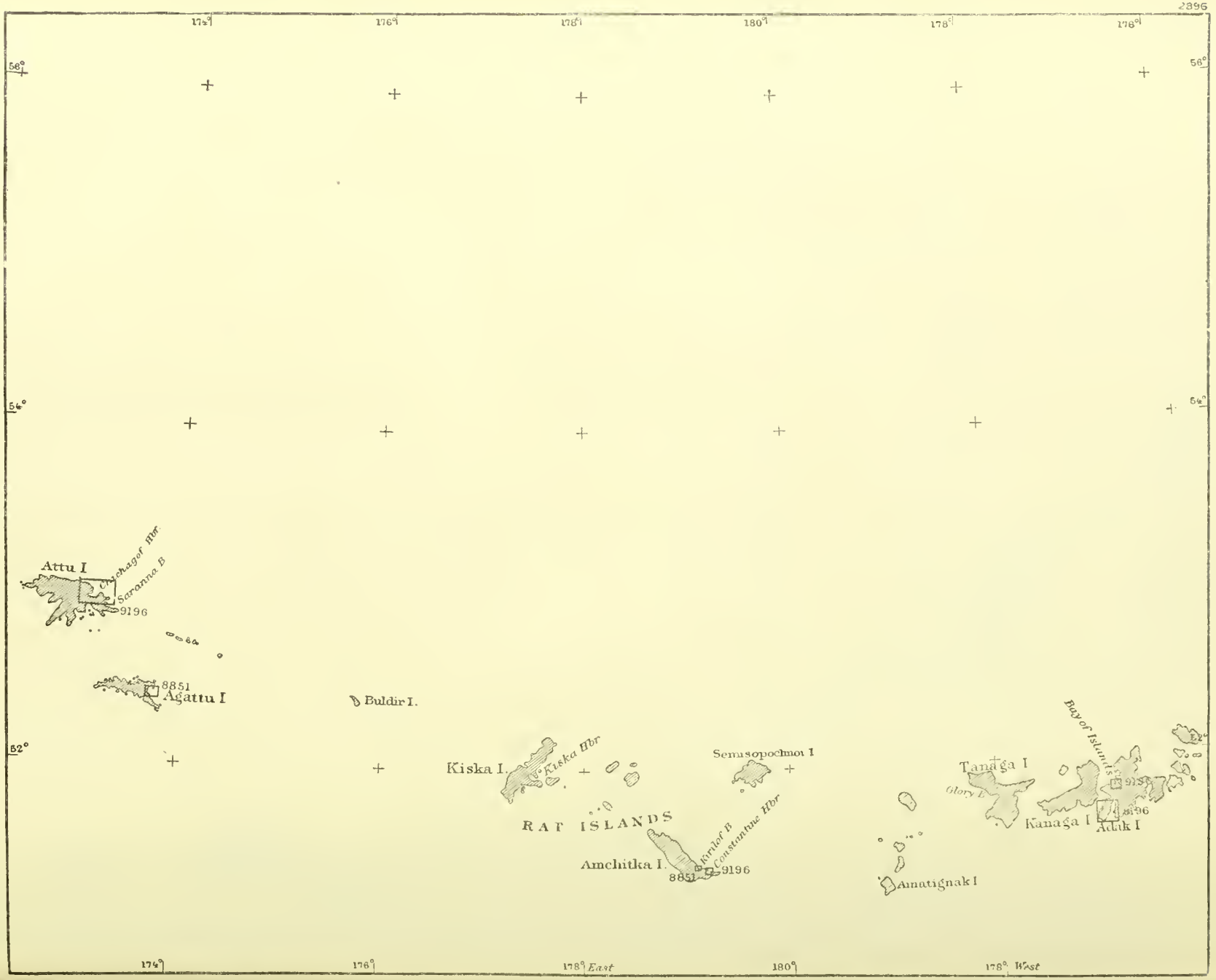
172°
176°
178°
180°
178°
176°
56°
54°
52°
Attu I
Chichagof Hbr
Saranna B
9196
8851
Agattu I
Buldir I.
Kiska I.
Kiska Hbr
Semisopochnoi I
RAT ISLANDS
Amchitka I.
Kirilof B
Constantine Hbr
8851
9196
Amatignak I
Tanaga I
Bay of Islands
Glory I
Kanaga I
Adak I
174°
176°
178° East
180°
178° West

PACIFIC COAST—Continued.

GEOGRAPHICAL ARRANGEMENT.

Catalogue number.	TITLE.	Territory.	Scale. Average.	Scale. Inches to nautical mile.	Size of border (inches.)	Date of last edition.	Price.
	General Charts of the Coast and Harbor Charts—Continued.						
9196	Anchorages and harbors, Aleutian Islands				27 × 32	1907	$0.25
	Southwest Anchorage, Chirikof Island (see page 134).		1/53,600	1.36			
	Cape Etolin Anchorage, Nunivak Island (see page 144).		1/31,000	2.31			
	English Bay, Unalaska Island (see page 140)		1/20,000	3.65			
	Kuliliak Bay, Unalaska Island (see page 140).		1/43,500	1.69			
	Chernofski Harbor, Unalaska Island (see page 140).		1/36,000	2.03			
	Sviechnikof Harbor, Amlia Island (see page 140).		1/52,000	1.40			
	Nazan Bay, Atka Island (see page 140)		1/78,000	0.93			
	Korovin Bay, Atka Island (see page 140)		1/194,000	0.37			
	Bay of Islands, Adak Island		1/32,000	2.28			
	Bay of Waterfalls, Adak Island		1/95,000	0.77			
	Constantine Harbor, Amchitka Island		1/43,000	1.69			
	Chichagof Harbor, Attu Island		1/19,000	3.83			

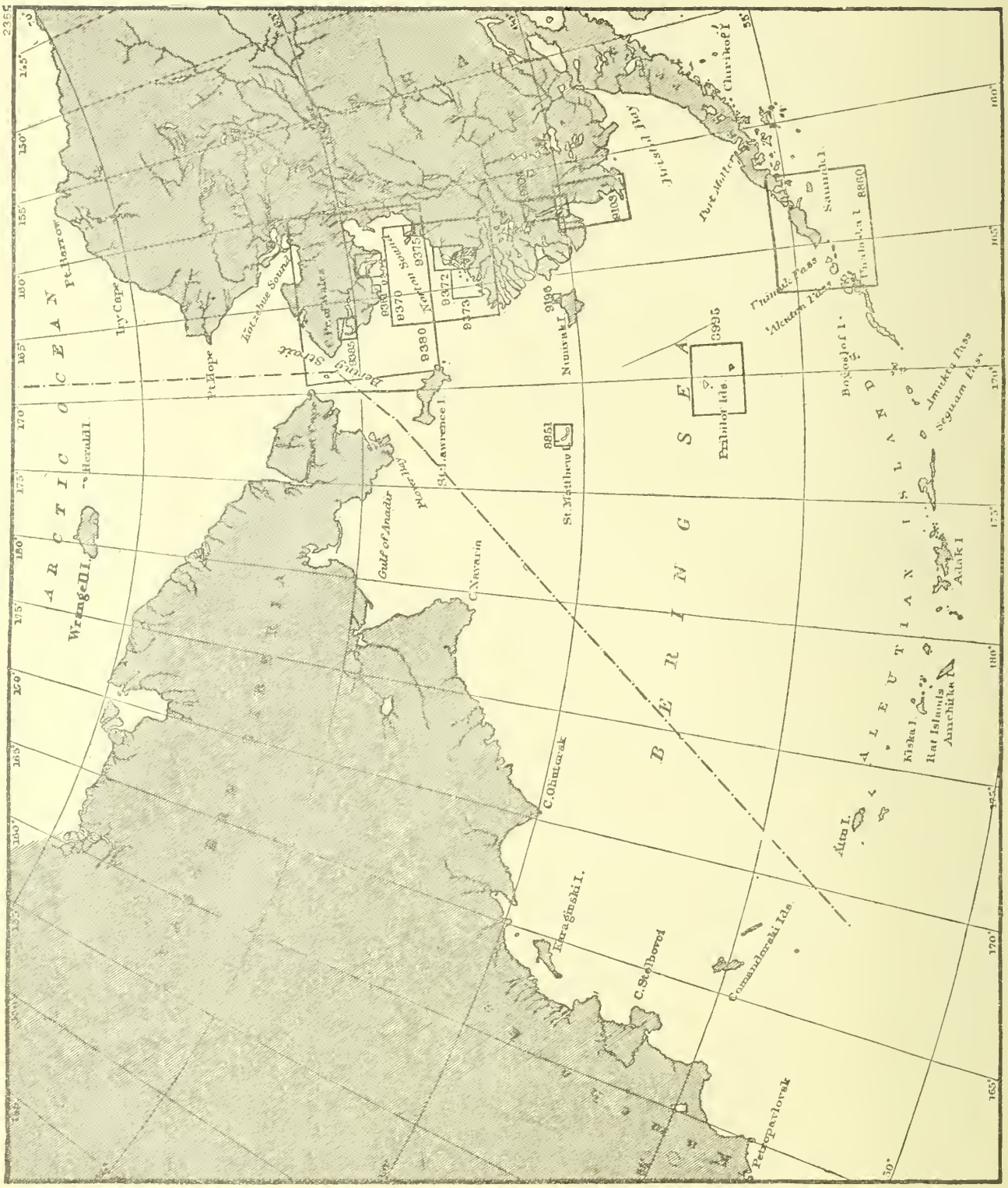
ARCTIC OCEAN
BERING SEA
ALEUTIAN ISLANDS
Wrangell I.
Herald I.
Pt Hope
Pt Barrow
Icy Cape
Kotzebue Sound
Kotzebue
Kotzebue Sd.
Kotzebue Sound
Kotzebue Sd.
Kotzebue Sound
Kotzebue Sound
Kotzebue Sound

PACIFIC COAST—Continued.

GEOGRAPHICAL ARRANGEMENT.

Catalogue number.	TITLE.	Territory.	Scale. Average.	Scale. Inches to nautical mile.	Size of border (inches).	Date of last edition.	Price.
	General Charts of the Coast and Harbor Charts—Continued.						
8860	Unimak and Akutan Passes and approaches	Alaska	1/300,000	0.27	32 × 42	1913	$0.50
9370	Cape Romanzof to St. Michael	Alaska	1/300,000	0.27	35 × 36	1901	.50
9372	Yukon River, Apoon Mouth to Head of Passes	Alaska	1/80,000	0.91	32 × 38	1914	.25
	Apoon Mouth		1/20,000	3.65			
9373	Yukon River, Kwikluak Mouth	Alaska	1/80,000	0.91	28 × 38	1901	.25
9375	St. Michael Bay, Norton Sound	Alaska	1/20,000	3.65	31 × 35	1901	.50
9380	Norton Sound	Alaska	1/400,000	0.18	32 × 41	1914	.50
9382	Golofnin Bay, Norton Sound	Alaska	1/40,000	1.82	32 × 39	1903	.50
9381	Port Safety, Norton Sound	Alaska	1/15,000	4.86	20 × 21	1905	.25
9385	Port Clarence and Grantley Harbor	Alaska	1/80,000	0.91	19 × 27	1912	.25
9103	Kuskokwim Bay		1/200,000	0.36	24 × 37	1915	.50
	Goodnews Bay		1/80,000	0.91			
9104	Kuskokwim River—Eek Island to Bethel		1/100,000	0.73	20 × 37	1915	.30

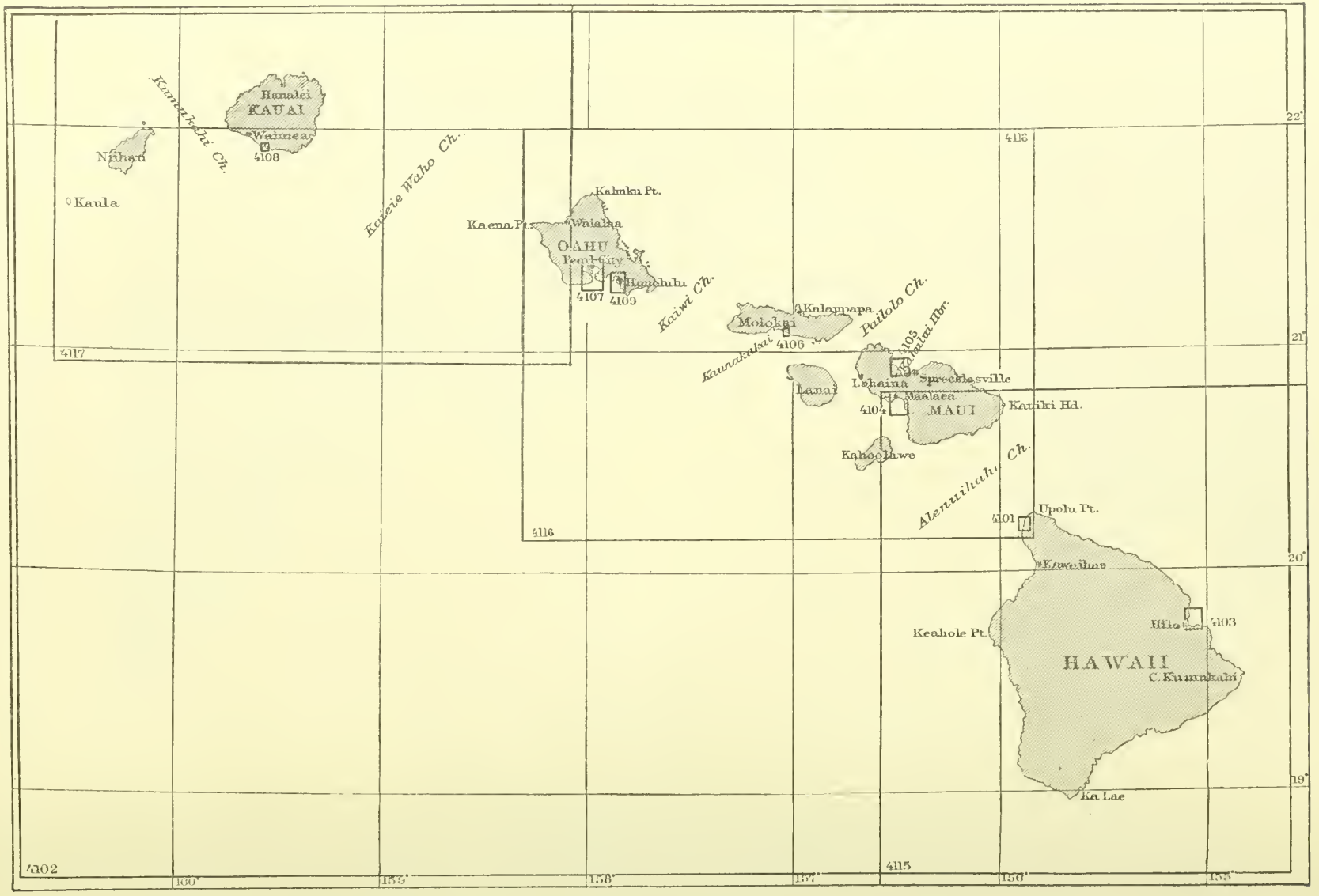
Hanalei
KAUAI
Waimea
4108
Niihau
Kaula
Kumukahi Ch.
Kaieie Waho Ch.
Kaena Pt.
Kalaku Pt.
Waialua
OAHU
Pearl City
Honolulu
4107
4109
Kaiwi Ch.
Kalaupapa
Molokai
4106
Kaumakahi
Pailolo Ch.
4105
Lahaina Hbr.
Lahaina
Spreckelsville
Lanai
Maalaea
4104
MAUI
Kauiki Hd.
Kahoolawe
Alenuihaha Ch.
Upolu Pt.
4101
Kawaihae
Hilo
4103
Kealhole Pt.
HAWAII
C. Kumukahi
Ka Lae
4117
4116
4115
4102
22°
21°
20°
19°
160°
159°
158°
157°
156°
155°

PACIFIC OCEAN—HAWAIIAN AND MARIANAS ISLANDS.

GEOGRAPHICAL ARRANGEMENT.

Catalogue number.	TITLE.	Island.	Scale. Average.	Scale. Inches to nautical mile.	Size of border (inches).	Date of last edition.	Price.
	SAILING, COAST, AND HARBOR CHARTS.						
4101	Mahukona Harbor and approaches	Hawaii	1/5,000	14.59	17 × 23	1910	$0.20
4117	Hawaiian Islands, Oahu to Niihau	Hawaii	1/250,000	0.29	32 × 42	1912	.50
4102	Hawaiian Islands	Hawaii	1/600,000	0.12	30 × 40	1913	.50
4103	Hilo Bay	Hawaii	1/10,000	7.30	28 × 39	1915	.25
4104	Maalaea Bay	Maui	1/10,000	7.30	31 × 40	1915	.25
4105	Kahului Harbor and approaches	Maui	1/10,000	7.30	26 × 29	1913	.25
4106	Kaunakakai Harbor	Molokai	1/10,000	7.30	15 × 18	1901	.25
4107	Pearl Harbor	Oahu	1/15,000	4.86	30 × 34	1915	.25
4108	Hanapepe Bay	Kauai	1/5,000	14.59	16 × 17	1910	.25
4109	Honolulu Harbor	Oahu	1/5,000	14.59	23 × 35	1913	.50
4115	Hawaii		1/247,000	0.29	35 × 39	1911	.50
4116	Hawaii to Oahu		1/247,000	0.29	33 × 42	1912	.50
4202	Guam Island, Marianas Islands		1/80,000	0.91	28 × 30	1906	.50
	Port Tarofofo	Guam	1/10,500	6.95			
	Agaña Bay	Guam	1/28,300	2.58			
	Umata Bay	Guam	1/5,330	13.69			
	Port San Luis D'Apra	Guam	1/37,500	1.95			

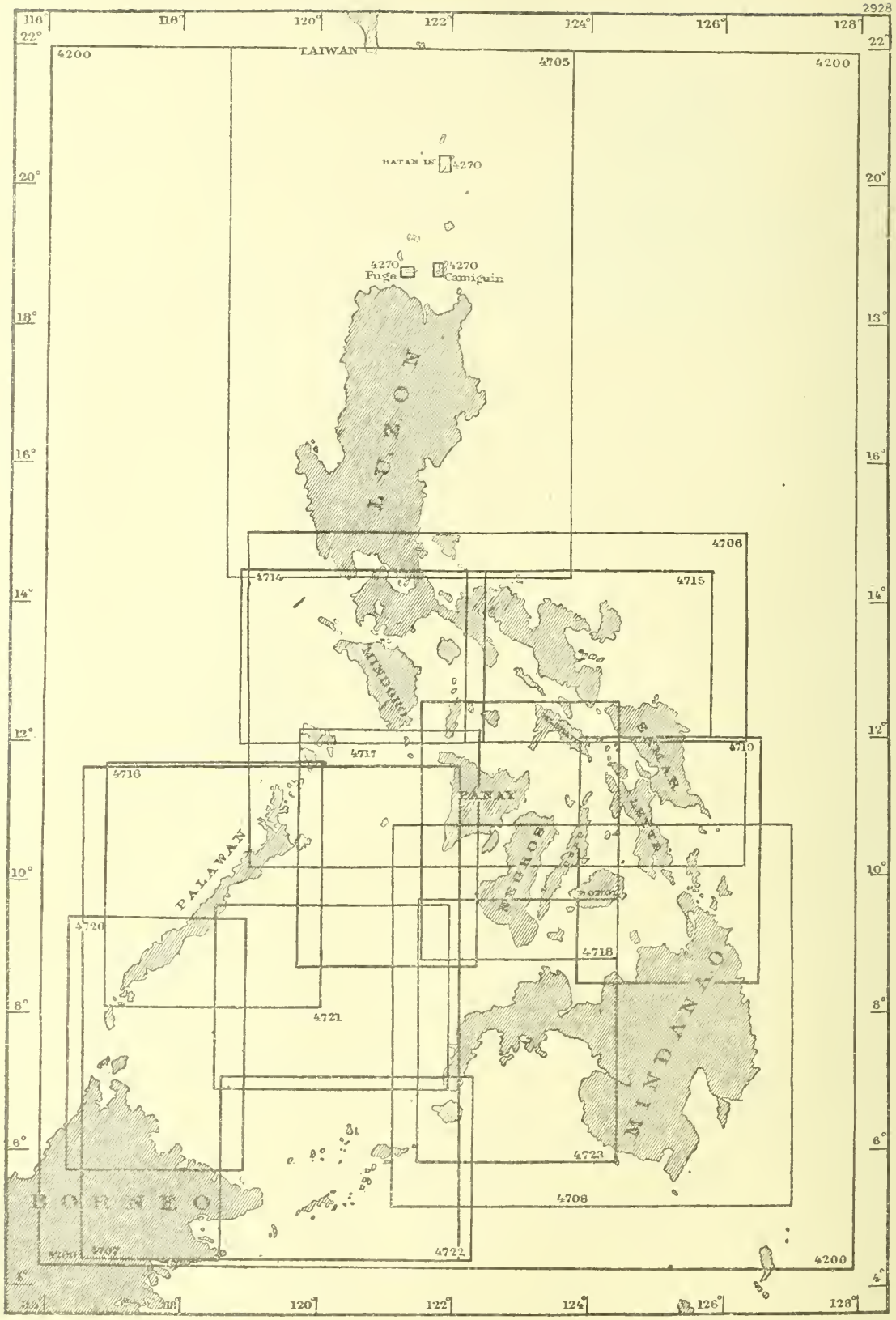
2928
116°
118°
120°
122°
124°
126°
128°
22°
20°
18°
16°
14°
12°
10°
8°
6°
4°
TAIWAN
4200
4705
BATAN IS
4270
4270
Fuga
4270
Camiguin
LUZON
4706
4714
4715
MINDORO
4717
4716
PANAY
NEGROS
CEBU
PALAWAN
4720
4718
4721
MINDANAO
4723
4708
BORNEO
4722
4707

PACIFIC OCEAN—PHILIPPINE ISLANDS

GEOGRAPHICAL ARRANGEMENT.

Catalogue number.	TITLE.	Scale. Average.	Scale. Inches to nautical mile.	Size of border (inches).	Date of last edition.	Price.
	SAILING CHARTS AND GENERAL CHARTS OF THE COAST.					
4200	Philippine Islands	1/1,600,000	0.046	33 × 50	1910	$0.50
4705	Manila Bay to Taiwan	1/800,000	0.09	28 × 44	1911	.50
4706	Philippine Islands, central part	1/800,000	0.09	28 × 44	1913	.50
4708	Philippine Islands, southeastern part	1/800,000	0.09	31 × 33	1915	.50
4714	Southwestern Luzon and Mindoro	1/395,000	0.18	32 × 39	1912	.50
4715	Southeastern Luzon, Masbate, and northern Samar	1/400,000	0.18	30 × 39	1914	.50
4716	Palawan Island	1/400,000	0.18	30 × 41	1911	.50
4717	Cuyos and Cagayanes Islands	1/400,000	0.18	29 × 39	1914	.50
4718	Panay, Negros, and Cebu, with parts of Bohol and Masbate.	1/400,000	0.18	30 × 40	1915	.50
4719	Surigao Strait and Leyte, with parts of Samar and Mindanao.	1/400,000	0.18	29 × 40	1915	.50
4720	Balabac Strait and approaches	1/400,000	0.18	30 × 41	1912	.50
4721	Sulu Sea	1/400,000	0.18	30 × 42	1903	.50
4722	Sulu Archipelago	1/400,000	0.18	30 × 42	1911	.50
4723	Western Mindanao	1/400,000	0.18	32 × 41	1912	.50
4707	Philippine Islands—southwestern part	1/800,000	0.09	31 × 41	1915	.50

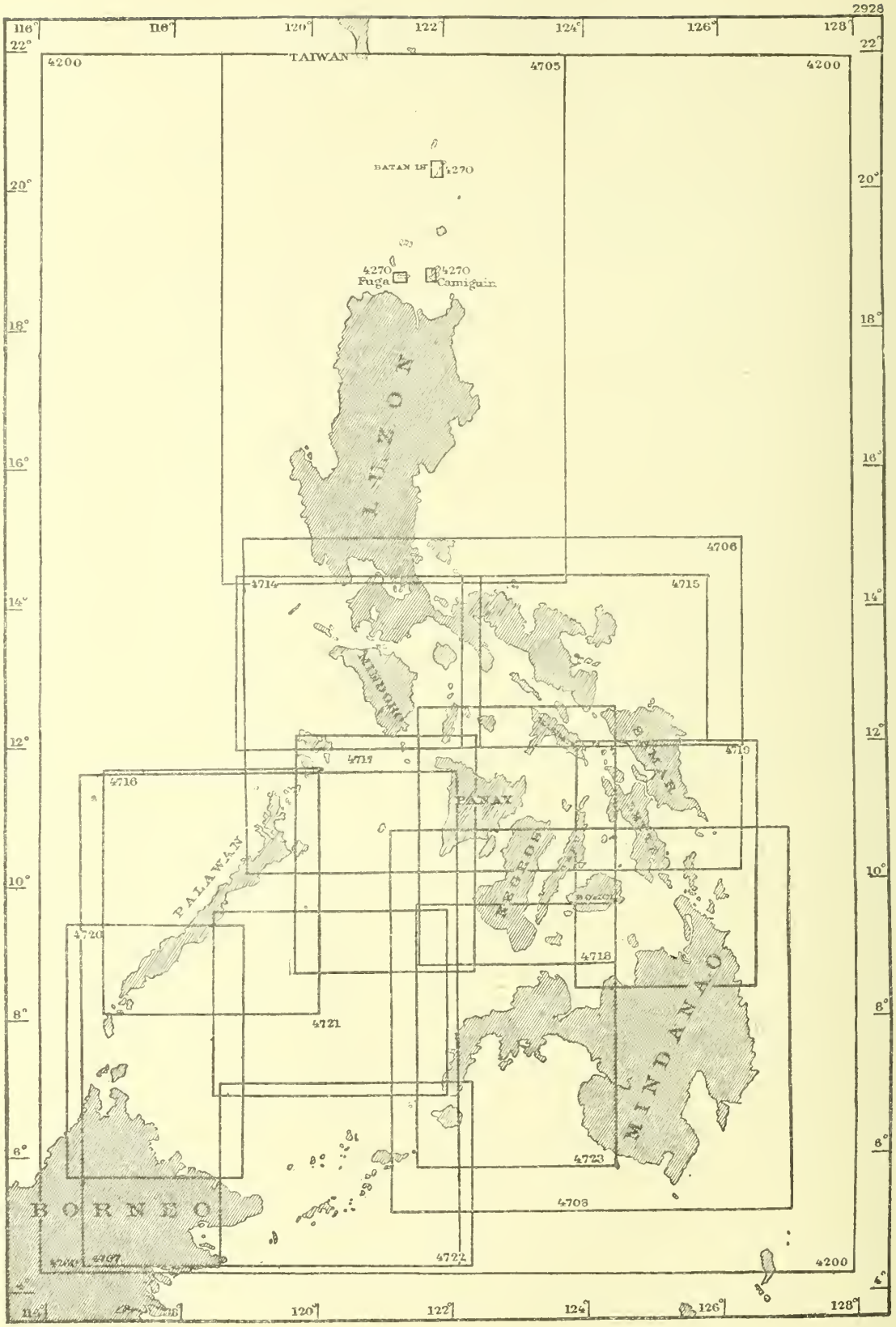
2928
116°
118°
120°
122°
124°
126°
128°
22°
20°
18°
16°
14°
12°
10°
8°
6°
4°
TAIWAN
4200
4705
BATAN IS
4270
4270
Fuga
4270
Camiguin
LUZON
4706
4714
4715
MINDORO
4717
4719
4716
PANAY
PALAWAN
4720
4718
4721
MINDANAO
4723
4708
BORNEO
4722
4200

PACIFIC OCEAN—PHILIPPINE ISLANDS—Continued.

GEOGRAPHICAL ARRANGEMENT.

Catalogue number.	TITLE.	Island.	Scale. Average.	Scale. Inches to nautical mile.	Size of border (inches).	Date of last edition.	Price.
	COAST AND HARBOR CHARTS.						
4270	Harbors of Batan and Babuyan Islands and northern Luzon.				22 × 23	1908	$0.30
	Part of Batan Islands		1/40,000	1.82			
	Port San Pio Quinto	Camiguin	1/60,000	1.22			
	Musa Bay	Babuyan	1/30,000	2.43			
	Dirique Inlet	Luzon	1/10,000	7.30			

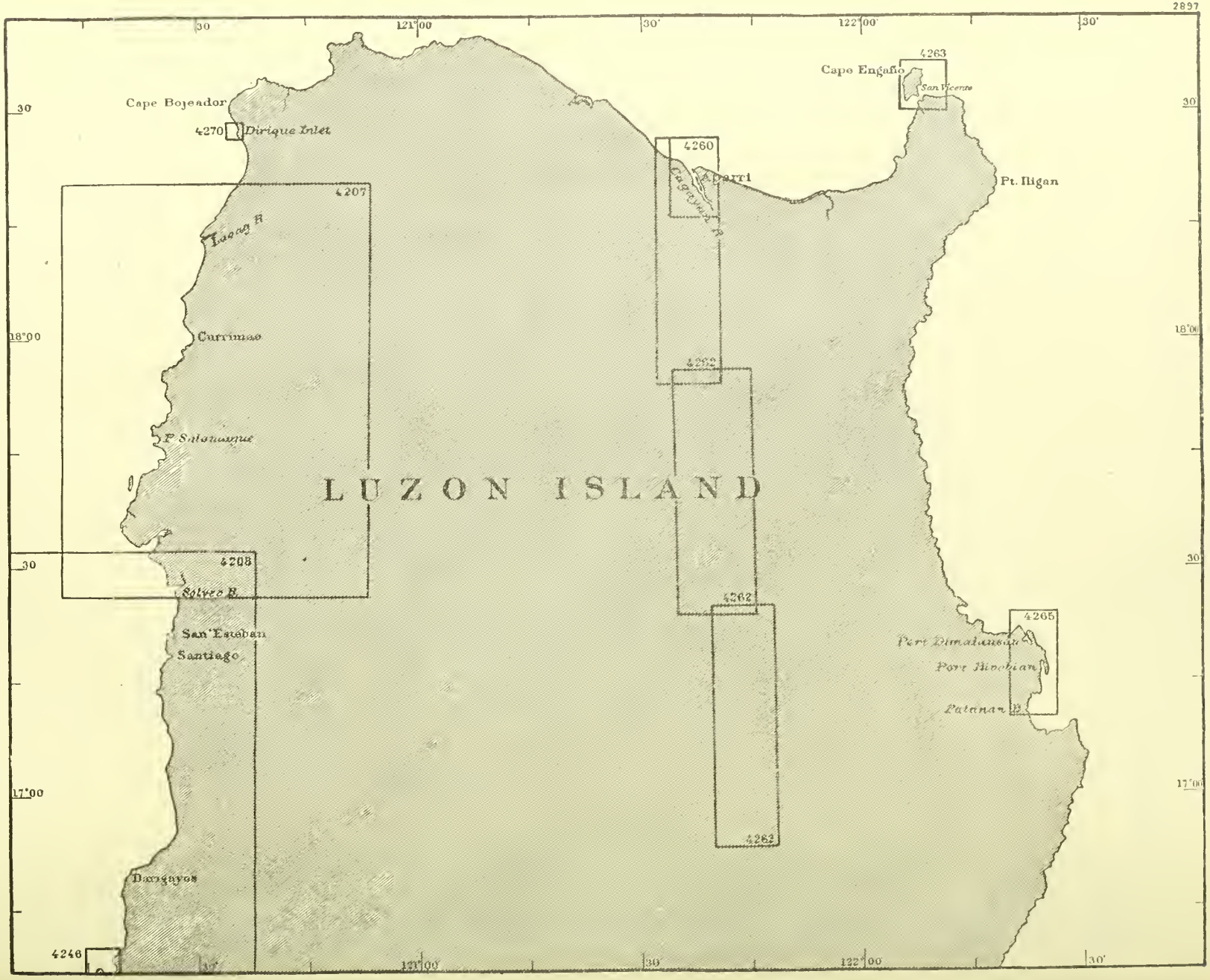
121°00'
30'
122°00'
30'
30
18°00
17°00
Cape Bojeador
4270
Dirique Inlet
4207
Lasag R.
Currimao
P. Salomague
4208
Solvec R.
San Esteban
Santiago
Dasigayos
4246
4260
Cape Engaño
4263
San Vicente
Pt. Iligan
Cagayan R.
Aparri
4262
4262
4262
4265
Port Dinalungan
Port Binobian
Palanan
LUZON ISLAND

PACIFIC OCEAN—PHILIPPINE ISLANDS—Continued.

GEOGRAPHICAL ARRANGEMENT.

Catalogue number.	TITLE.	Island.	Scale. Average.	Scale. Inches to nautical mile.	Size of border (inches).	Date of last edition.	Price.
	Coast and Harbor Charts—Continued.						
4263	Port San Vicente and vicinity	Luzon	1/20,000	3.65	24 × 27	1903	$0.20
4260	Aparri Anchorage and part of Cagayan River	Luzon	1/25,000	2.92	19 × 30	1903	.30
4262	Cagayan River	Luzon	1/80,000	0.91	23 × 29	1903	.30
4207	Laoag to Vigan	Luzon	1/100,000	0.73	31 × 41	1906	.40
	Port Currimao and Gan Bay		1/20,000	3.65			
	Salomague Harbor and Lapog Bay		1/20,000	3.65			
4208	Solvec Cove to San Fernando	Luzon	1/100,000	0.73	31 × 42	1906	.40
	Solvec Cove		1/10,000	7.30			
	San Esteban and Nalvo Bay		1/20,000	3.65			
	Santiago Cove		1/10,000	7.30			
	Darigayos Inlet		1/10,000	7.30			

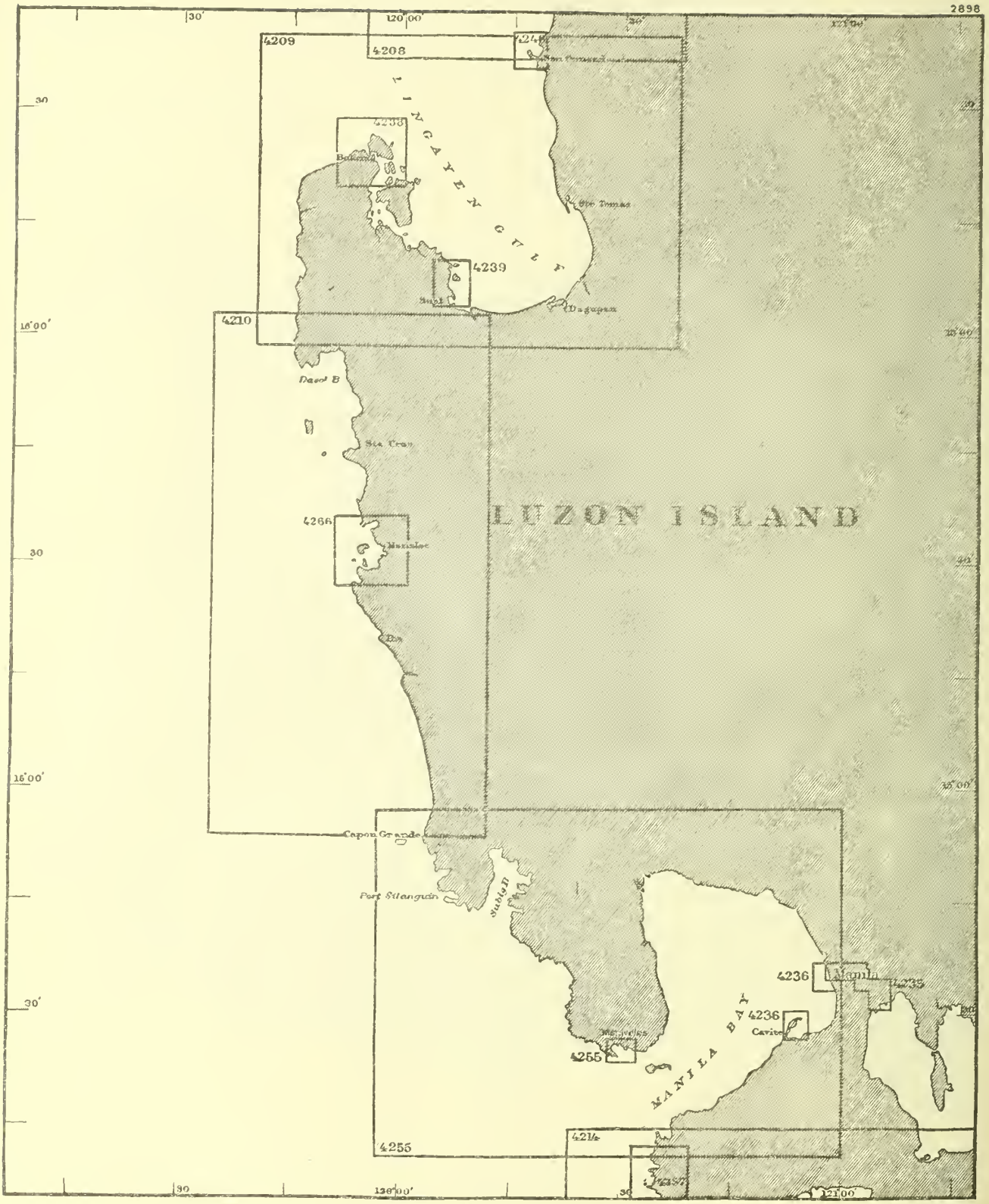
2898
4209
4208
4238
4239
4210
4266
4236
4255
4214
LINGAYEN GULF
LUZON ISLAND
MANILA BAY
Manila
Cavite
Dagupan
Sta Cruz
Port Silanguin
Capon Grande
Mariveles
30'
16°00'
120°00'
121°00'

PACIFIC OCEAN—PHILIPPINE ISLANDS—Continued.

GEOGRAPHICAL ARRANGEMENT

Catalogue number.	TITLE.	Island.	Scale. Average.	Scale. Inches to nautical mile.	Size of border (inches).	Date of last edition.	Price.
	Coast and Harbor Charts—Continued.						
4246	San Fernando Harbor	Luzon	1/15,000	4.86	18 × 33	1906	$0.20
4209	Lingayen Gulf	Luzon	1/100,000	0.73	31 × 42	1912	.40
	Dagupan		1/20,000	3.65			
4239	Port Sual to Comas Island	Luzon	1/15,000	4.86	23 × 37	1904	.30
4238	Bolinao Harbor and approaches	Luzon	1/20,000	3.65	35 × 36	1912	.40
4210	Capones Island to Dasol Bay	Luzon	1/125,000	0.60	24 × 41	1915	.40
	Santa Cruz Inner Harbor		1/30,000	2.43			
	Iba Anchorage		1/30,000	2.43			
4266	Ports Masinloc and Matalvi and Palauig Bay	Luzon	1/25,000	2.92	29 × 32	1907	.30
4235	Pasig River	Luzon	1/10,000	7.30	26 × 43	1913	.30
4236	Manila and Cavite Harbors	Luzon			21 × 35	1913	.30
	Manila Harbor		1/10,000	7.30			
	Cavite Harbor		1/10,000	7.30			
4255	Manila Bay and Coast of Luzon to Capones Islands.	Luzon	1/125,000	0.60	27 × 37	1913	.40
	Mariveles Harbor		1/20,000	7.30			

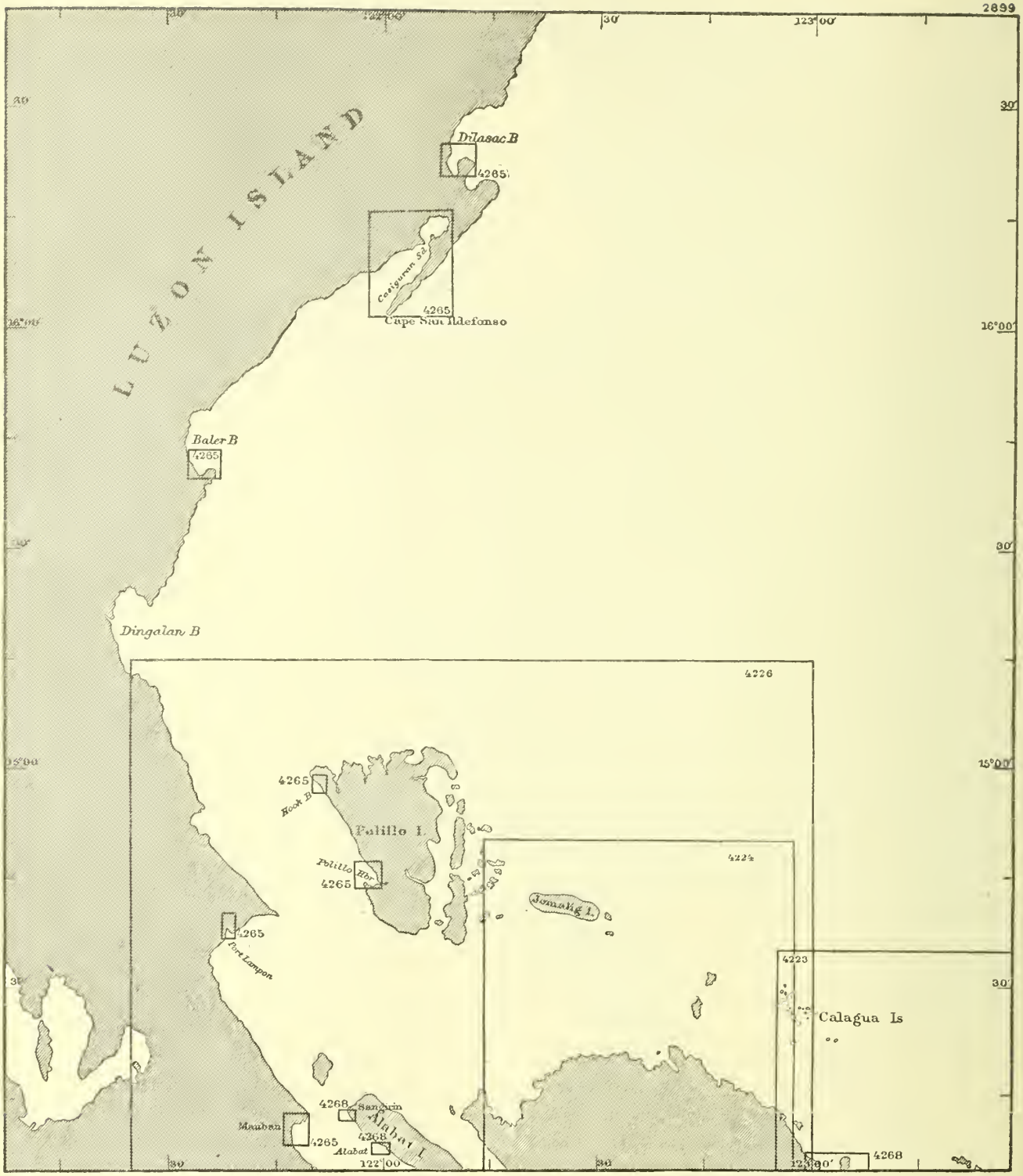
2899
LUZON ISLAND
Dilasac B
4265
Cadiguman Sd
4265
Cape San Ildefonso
Baler B
4265
Dingalan B
4226
4265
Kost B
Polillo I.
Polillo Harbor
4265
4224
Jomalig I.
4265
Port Lampon
4223
Calagua Is
4268
Sangbuan
Alabat I
Maubuan
4265
4268
Alabat
122°00'
4268

PACIFIC OCEAN—PHILIPPINE ISLANDS—Continued.

GEOGRAPHICAL ARRANGEMENT.

Catalogue number.	TITLE.	Island.	Scale. Average.	Scale. Inches to nautical mile.	Size of border (inches).	Date of last edition.	Price.
	Coast and Harbor Charts—Continued.						
4265	Harbors on east coast of Luzon	Luzon			24 × 35	1909	$0.30
	Port Dimalansan and Port Bicobian (see page 152).		1/60,000	1.22			
	West Dilasac Bay		1/50,000	1.46			
	Casiguran Bay		1/80,000	0.91			
	Baler Bay		1/50,000	1.46			
	Hook Bay		1/20,000	3.65			
	Polillo Harbor		1/30,000	2.43			
	Port Lampon		1/20,000	3.65			
	Mauban Anchorage		1/20,000	3.65			
	Port Apat, Caloag Bay (see page 160)		1/20,000	3.65			
4224	Calagua Islands to Basaid Bay	Luzon	1/100,000	0.73	31 × 34	1909	.40
4226	Lamon Bay and Polillo Island		1/200,000	0.36	31 × 34	1912	.50

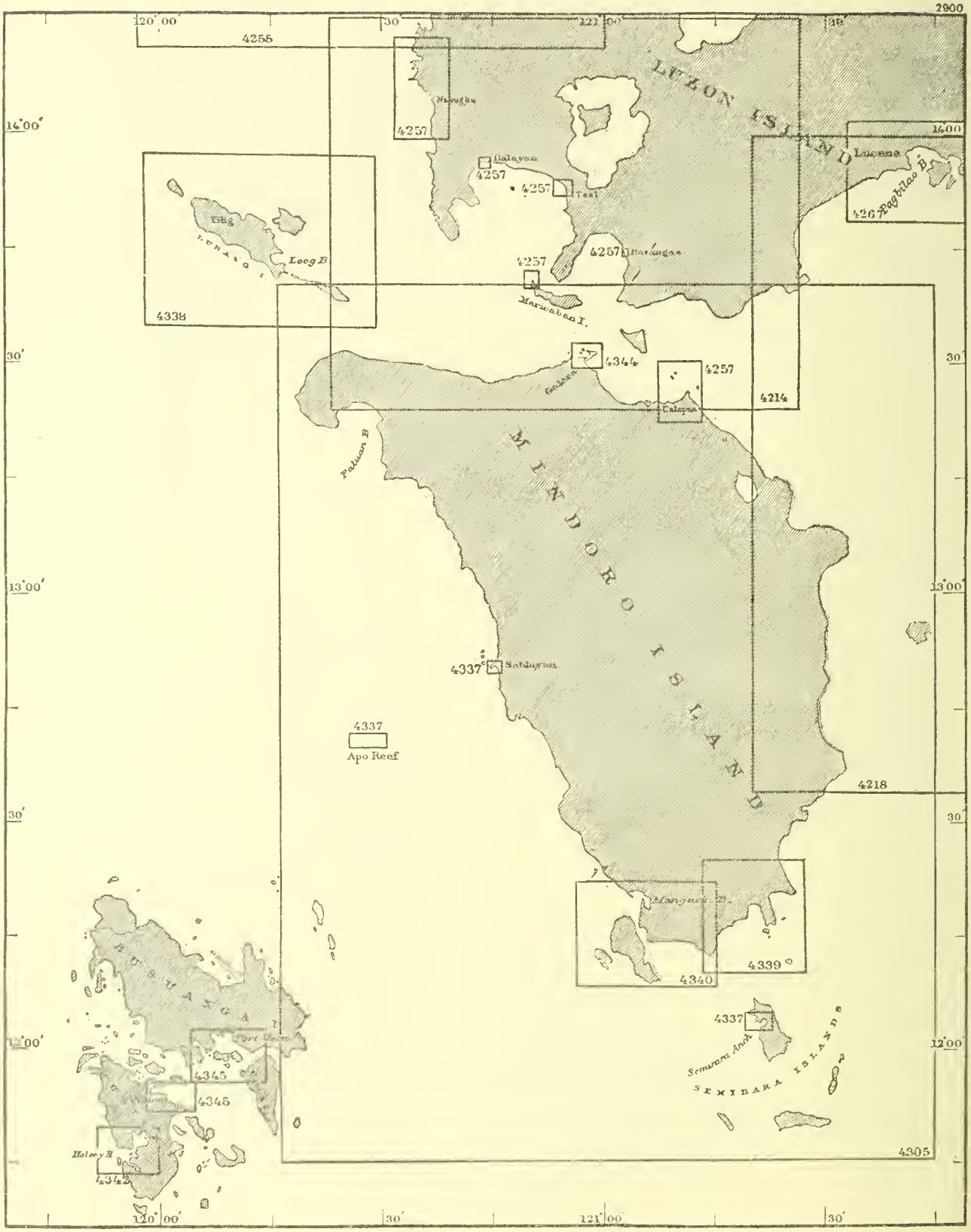
2900
120°00′
30′
121°00′
30′
4255
LUZON ISLAND
Lucena
Tayabas B.
4267
4257
Mauban
Talaynac
Tayi
Hardangan
Maruban I.
Luog B.
4338
4344
4214
Calayan
Palaun B.
MINDORO ISLAND
4337
Sablayan
4337
Apo Reef
4218
4339
4340
PANAY
Port Union
4345
Halsey H.
4342
Semirara Anch.
SEMIRARA ISLANDS
4305
14°00′
13°00′
12°00′

PACIFIC OCEAN—PHILIPPINE ISLANDS—Continued.

GEOGRAPHICAL ARRANGEMENT.

Catalogue number.	TITLE.	Island.	Scale. Average.	Scale. Inches to nautical mile.	Size of border (inches).	Date of last edition.	Price.
	Coast and Harbor Charts—Continued.						
4214	Verde Island Passage		1/125,000	0.58	31 × 37	1915	$0.40
4305	Mindoro and vicinity		1/200,000	0.36	33 × 45	1914	.50
4345	Anchorages, Verde Island Passage to Cuyo				29 × 34	1911	.30
	Sablayan Anchorage	Mindoro	1/10,000	7.30			
	Coron and Port Uson	Busuanga	1/40,000	1.82			
	Port Culion	Culion	1/30,000	2.43			
	Cuyo Anchorage (see page 170)	Cuyos	1/150,000	0.48			
4344	Port Galera and Varadero Bay	Mindoro	1/10,000	7.30	27 × 39	1910	.30
4340	Mangarin and Pandarochan Bays	Mindoro	1/40,000	1.58	26 × 33	1911	.30
4342	Halsey Harbor	Culion	1/20,000	3.65	22 × 32	1906	.30
4257	Anchorages, vicinity of Verde Island Passage				28 × 35	1907	.30
	Nasugbu and Jamelo Cove	Luzon	1/50,000	1.46			
	Balayan, Balayan Bay	Luzon	1/10,000	7.30			
	Taal and Lemery, Balayan Bay	Luzon	1/10,000	7.30			
	Batangas, Batangas Bay	Luzon	1/15,000	4.86			
	Port Maricaban, Verde Island Passage	Maricaban	1/10,000	7.30			
	Calapan, Verde Island Passage	Mindoro	1/40,000	1.82			
4337	Anchorages west and south of Mindoro	Mindoro			28 × 36	1915	.30
	Apo Reef		1/20,000				
	Sablayan Anchorage		1/20,000				
	Semerara Anchorage		1/20,000				
4338	Lubang Islands		1/60,000	1.22	28 × 38	1914	.30
	Golo Pass		1/20,000	3.65			
4339	Anchorages in southeastern Mindoro and Tablas Island.	Mindoro	1/40,000	1.82	25 × 37	1912	.30
	Looc Bay	Tablas	1/40,000	1.82			
	Lagara Cove	Mindoro	1/20,000	3.65			

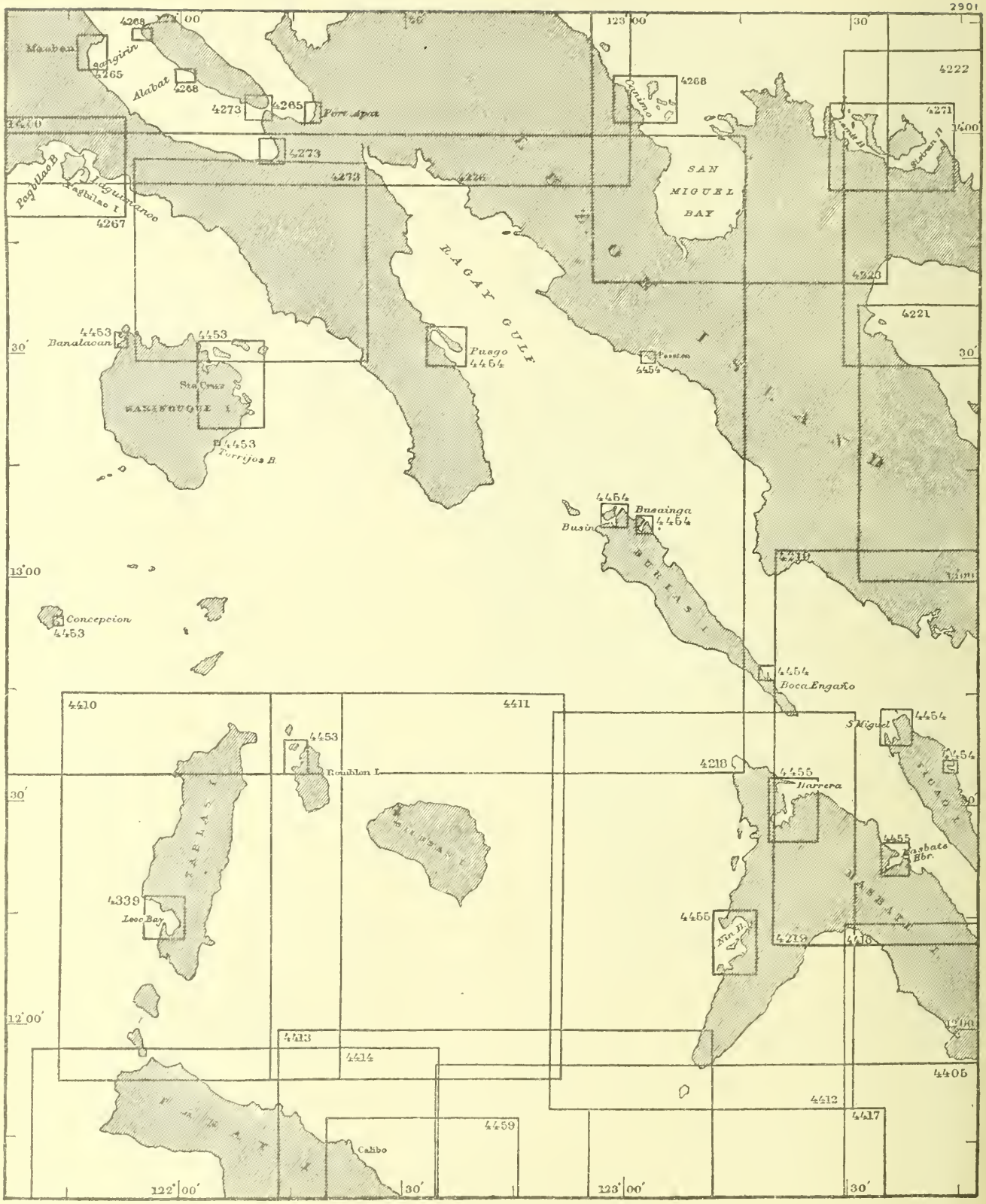
2901
123°00'
30'
4222
4268
Maubon
Sagigirin
4265
Alabat
4268
4273
4265
Port Apa
4273
4273
4426
4271
4400
SAN
MIGUEL
BAY
Pegbilao B
Pegbilao I
Sagiguirangan
4267
BACAY GULF
4426
4221
4453
Banalacan
4453
Sta Cruz
MAMENUQUE I
4453
Torrijos B
Fuego
4464
Pasac
4454
30'
4464
Busainga
4464
Busing
BURIAS I
13°00
Concepcion
4453
4454
Boca Engaño
4410
4411
4453
Romblon I
4218
4456
Barrera
4454
S Miguel
4454
30'
TABLAS I
4339
Looc Bay
SIBUYAN I
4455
Basbate Hbr.
4455
4218
4416
12°00'
4413
4414
4406
4412
4417
4459
Calibo
122°00'
30'
123°00'
30'

PACIFIC OCEAN—PHILIPPINE ISLANDS—Continued.

GEOGRAPHICAL ARRANGEMENT.

Catalogue number.	TITLE.	Island.	Scale. Average.	Scale. Inches to nautical mile.	Size of border (inches).	Date of last edition.	Price.
	Coast and Harbor Charts—Continued.						
4453	Harbors of Marinduque Island and vicinity				28 × 37	1913	$0.30
	Port Balanacan, northeast coast	Marinduque	1/10,000	7.30			
	Santa Cruz Harbor and Masagasai Bay, northeast coast.	Marinduque	1/30,000	2.43			
	Torrijos Bay, east coast	Marinduque	1/5,000	14.59			
	Port Concepcion	Maestro de Campo.	1/10,000	7.30			
	Romblon Harbor	Romblon	1/10,000	7.30			
4454	Harbors on Burias and Ticao Islands and Ragay Gulf.				26 × 30	1914	.30
	Port Pusgo, Ragay Gulf	Luzon	1/30,000	2.43			
	Pasacao Anchorage, Ragay Gulf	Luzon	1/20,000	3.65			
	Port Busin, north coast	Burias	1/20,000	3.65			
	Port Busainga, northeast coast	Burias	1/15,000	4.86			
	Port Boca Engaño, southeast coast	Burias	1/10,000	7.30			
	Port San Miguel, north coast	Ticao	1/30,000	2.43			
	San Jacinto, east coast	Ticao	1/20,000	3.65			
4267	Lucena Anchorage, Pagbilao and Laguimanoc Bays (see also page 158).	Luzon	1/40,000	1.82	24 × 34	1907	.30
4410	Tablas Island and vicinity		1/100,000	0.73	28 × 38	1913	.40
4411	Sibuyan and Romblon Islands		1/100,000	0.73	29 × 39	1914	.40
4412	Western Masbate		1/100,000	0.73	30 × 40	1913	.40
4414	Northwestern Panay		1/100,000	0.73	32 × 40	1913	.40

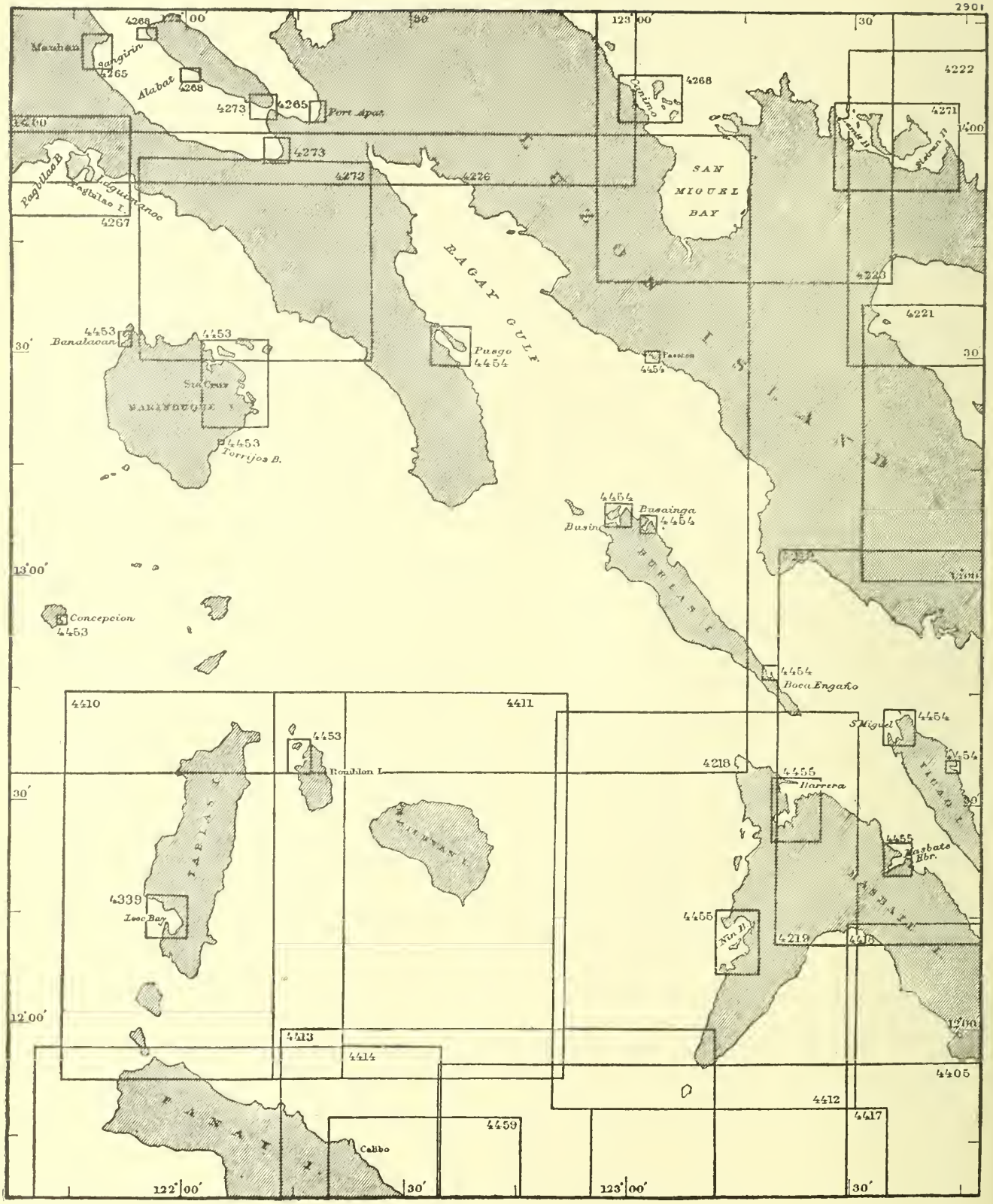
2901
4268
122° 00′
Mauhen
Sangirin
4265
Alabat
4268
4273
4265
Port Apas
4260
4273
4272
4276
Pagillao B.
Pagbilao I.
Iguitanoc
4267
SAN MIGUEL BAY
Cantimo
4268
4222
4271
1400
4220
4221
30′
4453
Banalacoan
4453
Pugo
4454
BAGAY GULF
LUZON
Pasacao
4454
San Cruz
MARINDUQUE I.
4453
Torrijos B.
4454
Busainga
4454
Busin
13° 00′
Concepcion
4453
4454
Boca Engaño
4410
4411
4453
Romblon I.
4218
4455
Harrera
4454
S. Miguel
4454
TICAO I.
4455
Magbate Hbr.
4339
Looc Bay
MASBATE I.
4455
Nug. P.
4219
4418
12° 00′
4413
4414
4405
4412
4417
PANAY I.
4459
Calibo
122° 00′
30′
123° 00′
30′

PACIFIC OCEAN—PHILIPPINE ISLANDS—Continued.

GEOGRAPHICAL ARRANGEMENT.

Catalogue number.	TITLE.	Island.	Scale. Average.	Scale. Inches to nautical mile.	Size of border (inches).	Date of last edition.	Price.
	Coast and Harbor Charts—Continued.						
4455	Harbors on coast of Masbate				26 × 36	1914	$0.30
	Port Barrera, north coast		1/30,000	2.43			
	Masabate Harbor, northeast coast (see page 164).		1/20,000	3.65			
	Port Cataingan, southeast coast (see page 164).		1/30,000	2.43			
	Nin Bay, west coast		1/30,000	2.43			
4223	San Miguel and Lamit Bays (see also page 156)	Luzon	1/100,000	0.73	29 × 41	1913	.40
4268	Harbors from Alabat to Pitogo Bay				26 × 30	1909	.30
	Port Alabat, southwest coast	Alabat	1/20,000	3.65			
	Sangirin Bay, northwest coast	Alabat	1/20,000	3.65			
	Tabgon Anchorage, east coast (see page 166).	Luzon	1/30,000	2.43			
	Canimo Pass and Mercedes, east coast	Luzon	1/25,000	2.92			
	Pitogo Bay, east coast (see page 166)	Luzon	1/15,000	4.86			
4271	Lamit and Sisiran Bays	Luzon	1/30,000	2.43	30 × 41	1909	.30
4272	Unisan to Mulanay and northern part Marinduque.	Luzon and Marinduque.	1/70,000	1.04	28 × 38	1913	.30
4218	Ragay Gulf to Tayabas Bay	Luzon	1/20,000	3.65	32 × 42	1913	.50
4273	Silangan Pass and Hondagua Harbor	Luzon	1/20,000	3.65	31 × 16	1913	.20

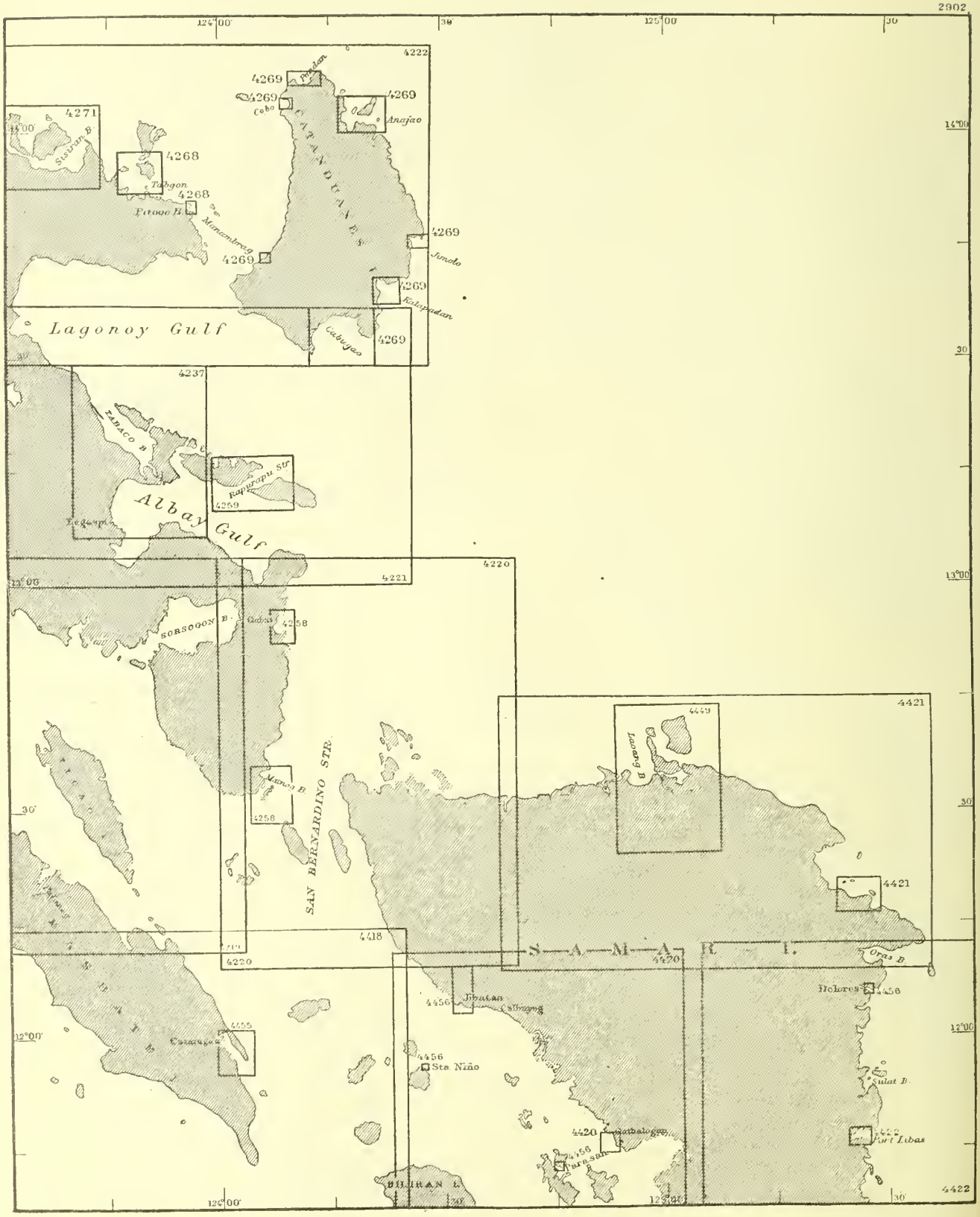
2902
124°00'
30'
125°00'
30'
4222
4269
Pinagdan
4269
Cobo
4269
Anajao
4271
Sisuran B.
4268
Tabgon
4268
Pitogo B.
Manambreg
4269
Jimelo
4269
Kalapudan
Lagonoy Gulf
Cabugao
4269
4237
ZARACO B.
Rapurapu Str.
4259
Albay Gulf
Legazpi
4221
4220
13°00'
SORSOGON B.
Gubat
4258
4421
4449
Lagonoy B.
SAN BERNARDINO STR.
Matnog B.
4258
4421
4418
4220
S A M A R I.
Oras B.
Hchores
4456
Jibatan
4456
Sta Niño
Catbalogan
4420
Port Libas
Sulat B.
Tarasan
4456
BILIRAN I.
12°00'
4422

PACIFIC OCEAN—PHILIPPINE ISLANDS—Continued.

GEOGRAPHICAL ARRANGEMENT.

Catalogue number.	TITLE.	Island.	Scale. Average.	Scale. Inches to nautical mile.	Size of border (inches).	Date of last edition.	Price.
	Coast and Harbor Charts—Continued.						
4222	Lagonoy Gulf to Sisiran Bay (see also page 162).	Luzon	1/100,000	0.73	31 × 43	1909	$0.40
4221	Albay Gulf and part of Lagonoy Gulf (see also page 162).	Luzon	1/100,000	0.73	28 × 44	1911	.50
4237	Tabaco Bay to Legaspi	Luzon	1/40,000	1.82	32 × 41	1908	.30
4259	Rapurapu Strait and Calanaga Bay	Batan and Rapurapu.	1/30,000	2.43	23 × 31	1906	.30
4219	Passages between Luzon and Masbate, and Sorsogon Bay (see also page 162).		1/100,000	0.73	31 × 39	1910	.40
4258	Matnog Bay and Ticlin Strait	Luzon	1/30,000	2.43	18 × 26	1911	.20
	Port Gubat	Luzon	1/20,000	3.65			
4220	San Bernardino Strait	Luzon and Samar.	1/100,000	0.73	29 × 40	1911	.40
4449	Port Palapag and Laoang Bay	Samar	1/40,000	1.82	31 × 33	1911	.30
4418	Southeast Masbate (see also pages 162 and 164).		1/100,000	0.73	31 × 41	1915	.40
4420	Calbayog to Tacloban (see also page 176).	Samar and Leyte.	1/100,000	0.73	29 × 42	1914	.40
	Catbalogan Harbor		1/35,000				
4421	Catarman to Oras Bay	Samar	1/100,000	0.73	30 × 41	1908	.40
	Helm Harbor and Ramon Bay		1/25,000	2.90			
4422	Oras Bay to Matarinao Bay (see also page 176).	Samar	1/100,000	0.73	29 × 41	1908	.40
	Port Libas		1/30,000	2.43			
	Port Borongan		1/30,000	2.43			
	Llorente and vicinity		1/30,000	2.43			

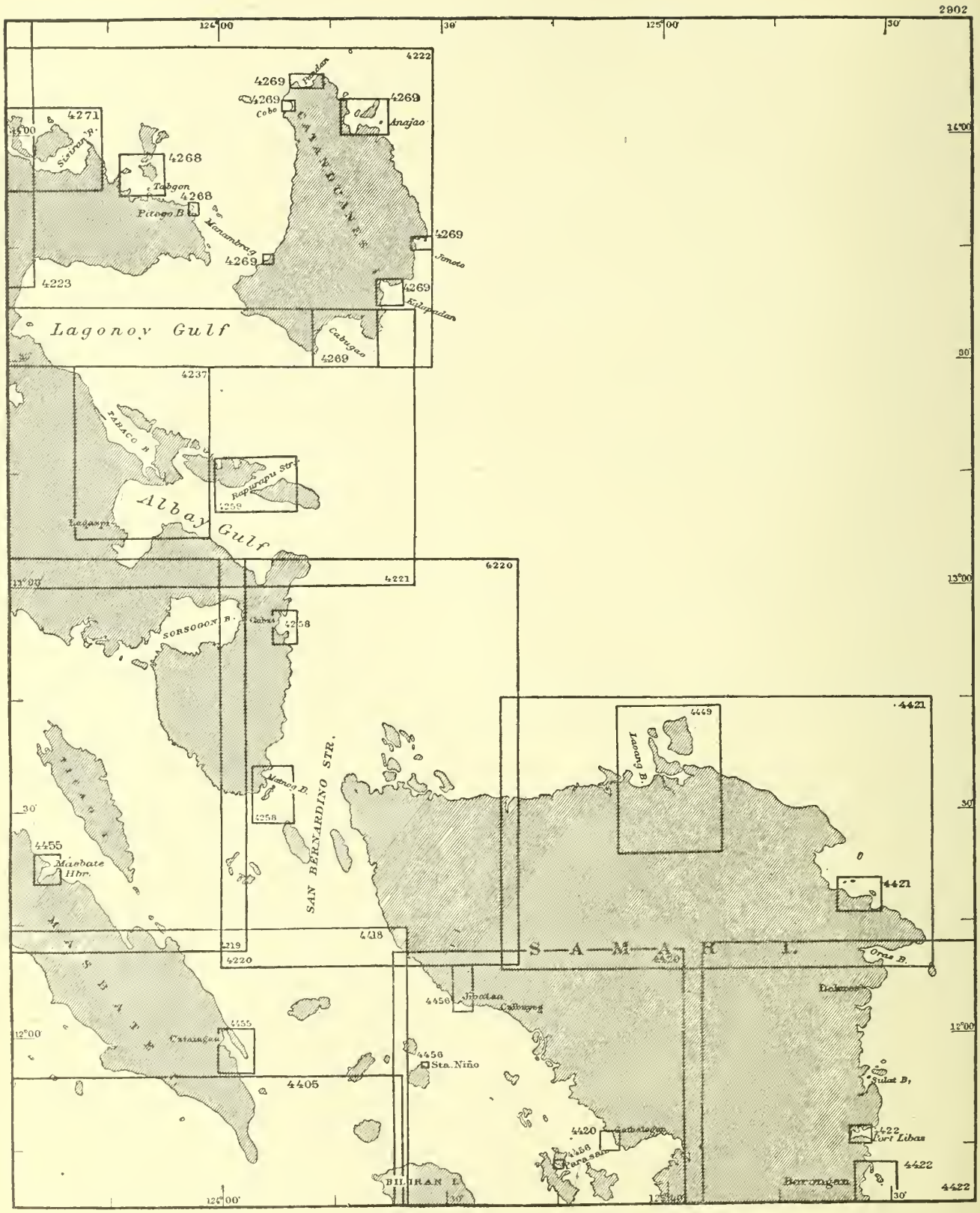
2902
124°00'
30'
125°00'
30'
4222
4269
Tinden
4269
Cobo
4269
Anajao
4271
Sibuyan P.
4268
Tabgon
4268
Pitogo B.
Manambrog
4269
ISLANDIAN
4269
Jomoo
4269
Kilapandan
4223
Lagonoy Gulf
Cabugao
4269
4237
TABACO B.
Rapurapu Str.
4259
Albay Gulf
Lagasyn
12°30'
4221
4220
SORSOGON B.
Gubat
4258
SAN BERNARDINO STR.
Manoo B.
4258
4421
4449
Lamon B.
4421
30'
4455
Masbate Hbr.
4219
4418
4220
S—A—M—A—R—I.
Oras B.
Dolores
4456
Jubatan
Calbayog
12°00'
Catbalogan
4455
4456
Sta. Niño
4405
Sulat B.
4420
Catbalogan
4422
Port Libas
4456
Pere san
4422
Borongan B.
4422
BILIRAN I.
125°00'
125°00'
30'

PACIFIC OCEAN—PHILIPPINE ISLANDS—Continued.

GEOGRAPHICAL ARRANGEMENT.

Catalogue number.	TITLE.	Island.	Scale. Average.	Scale. Inches to nautical mile.	Size of border (inches).	Date of last edition.	Price.
	Coast and Harbor Charts—Continued.						
4456	Harbors of Samar and Leyte				24 × 28	1914	$0.30
	Jibatan River, west coast	Samar	1/50,000	1.46			
	Santo Niño	Santo Niño	1/5,000	14.59			
	Parasan Harbor	Daram	1/10,000	7.30			
	Biliran Strait	Leyte and Biliran.	1/20,000	3.65			
	Port Palompon (see page 176)	Leyte	1/10,000	7.30			
4269	Harbors of Catanduanes				24 × 27	1909	.30
	Cabugao Bay, south coast		1/50,000	1.46			
	Bagamanoc and Anajao, east coast		1/30,000	2.43			
	Cobo Bay, west coast		1/20,000	3.65			
	Port Manambrag, west coast		1/20,000	3.65			
	Pandan Bay, north coast		1/30,000	2.43			
	Jimoto Bay, east coast		1/20,000	3.65			
	Kalapadan Bay, east coast		1/30,000	2.43			

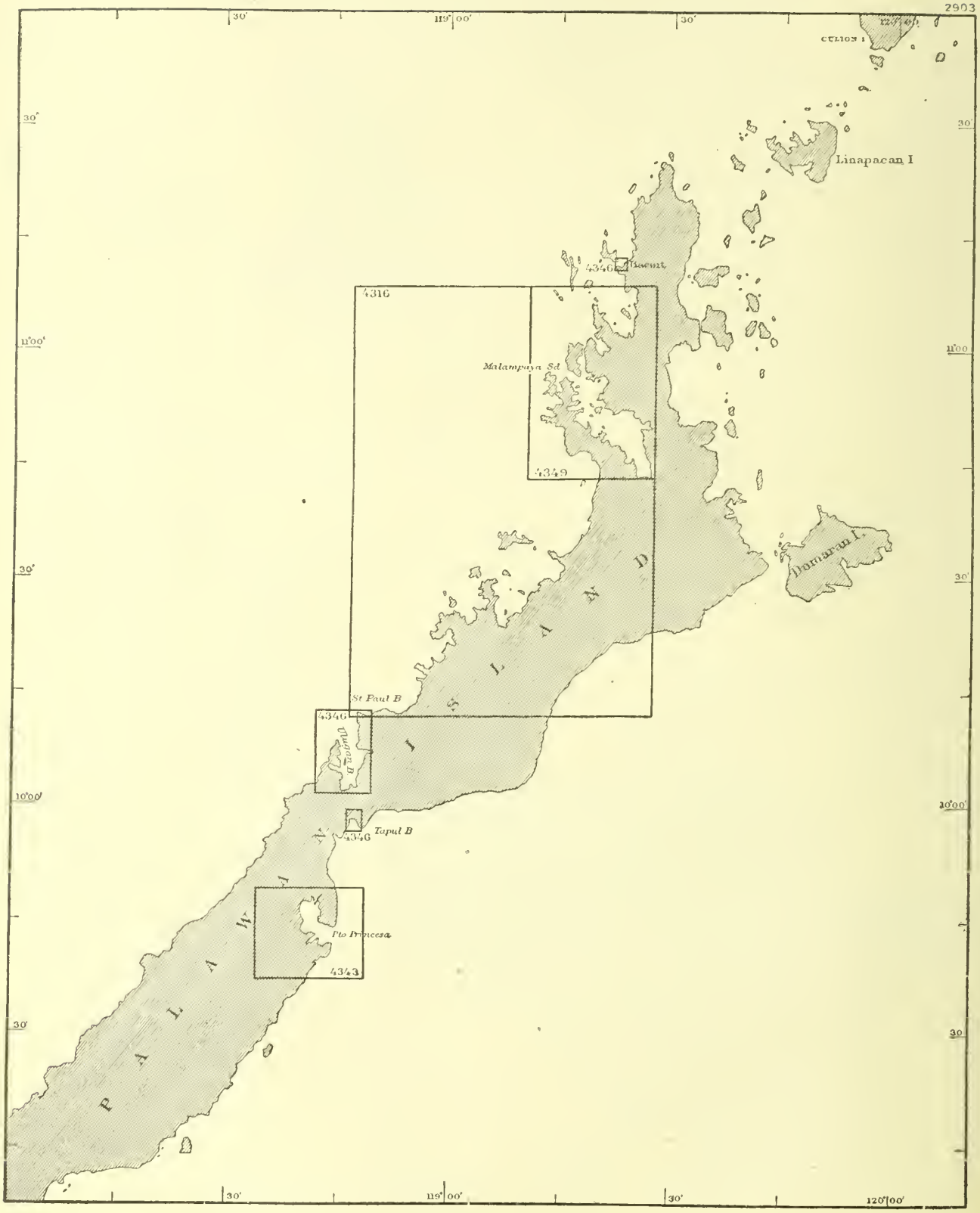
2903
30'
119°00'
30'
12°00'
CULION I
30'
Linapacan I
4346
Bacuit
4316
11°00'
Malampaya Sd
4349
Dumaran I
30'
P A L A W A N I S L A N D
St Paul B
4346
Uagan B
10°00'
Tapul B
4346
Pto Princesa
4343
30'
119°00'
30'
120°00'

PACIFIC OCEAN—PHILIPPINE ISLANDS—Continued.

GEOGRAPHICAL ARRANGEMENT.

Catalogue number.	TITLE.	Island.	Scale. Average.	Scale. Inches to nautical mile.	Size of border (inches).	Date of last edition.	Price.
	Coast and Harbor Charts—Continued.						
4343	Puerto Princesa	Palawan	1/40,000	1.82	21 × 27	1907	$0.30
4346	Harbors of Palawan Island				26 × 36	1905	.30
	Bacuit, northeast coast		1/15,000	4.86			
	Ulugan Bay, west coast		1/30,000	2.43			
	Malanut and Nakoda Bays, west coast (see page 178).		1/30,000	2.43			
	Culasian Bay, west coast (see page 178)		1/20,000	3.65			
	San Antonio Bay, southeast coast (see page 178).		1/100,000	0.73			
	Tapul Bay, east coast, part of		1/20,000	3.65			
4316	Northwest coast of Palawan, Malampaya Sound to St. Paul Bay.		1/100,000	0.73	31 × 42	1905	.40
4349	Malampaya Sound and approaches	Palawan	1/50,000	1.46	25 × 38	1908	.40

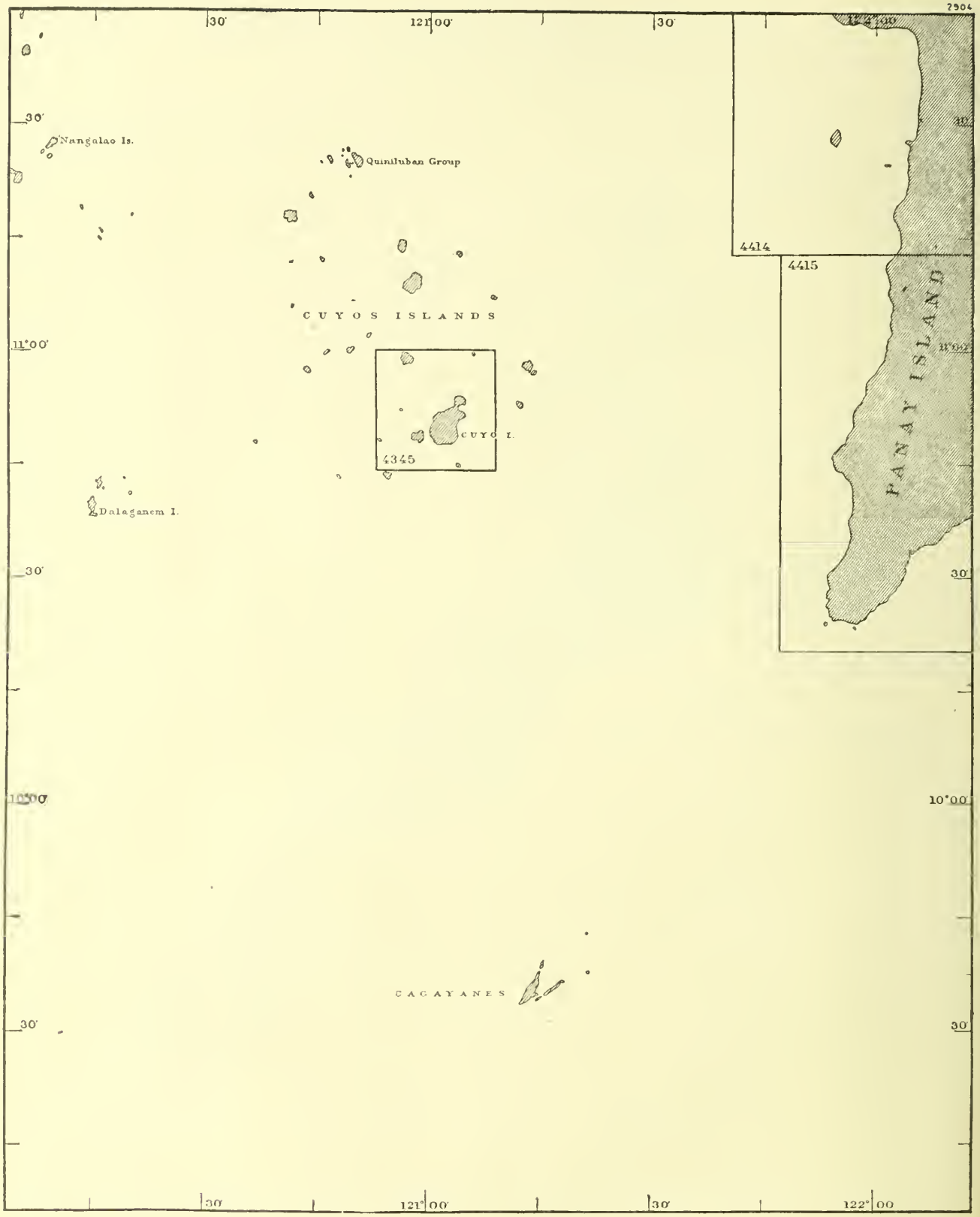
30'
121°00'
30'
Nangalao Is.
Quinilluban Group
CUYOS ISLANDS
11°00'
CUYO I.
4345
Dalaganem I.
4414
4415
PANAY ISLAND
30'
10°00'
CAGAYANES
30'
30'
121°00'
30'
122°00

PACIFIC OCEAN—PHILIPPINE ISLANDS—Continued.

GEOGRAPHICAL ARRANGEMENT.

Catalogue number.	TITLE.	Island	Scale.		Size of border (inches).	Date of last edition.	Price.
			Average.	Inches to nautical mile.			
	Coast and Harbor Charts—Continued.						
4415	Southwestern Panay (see also page 174)		$\frac{1}{100,000}$	0.73	31 × 39	1913	$0.40

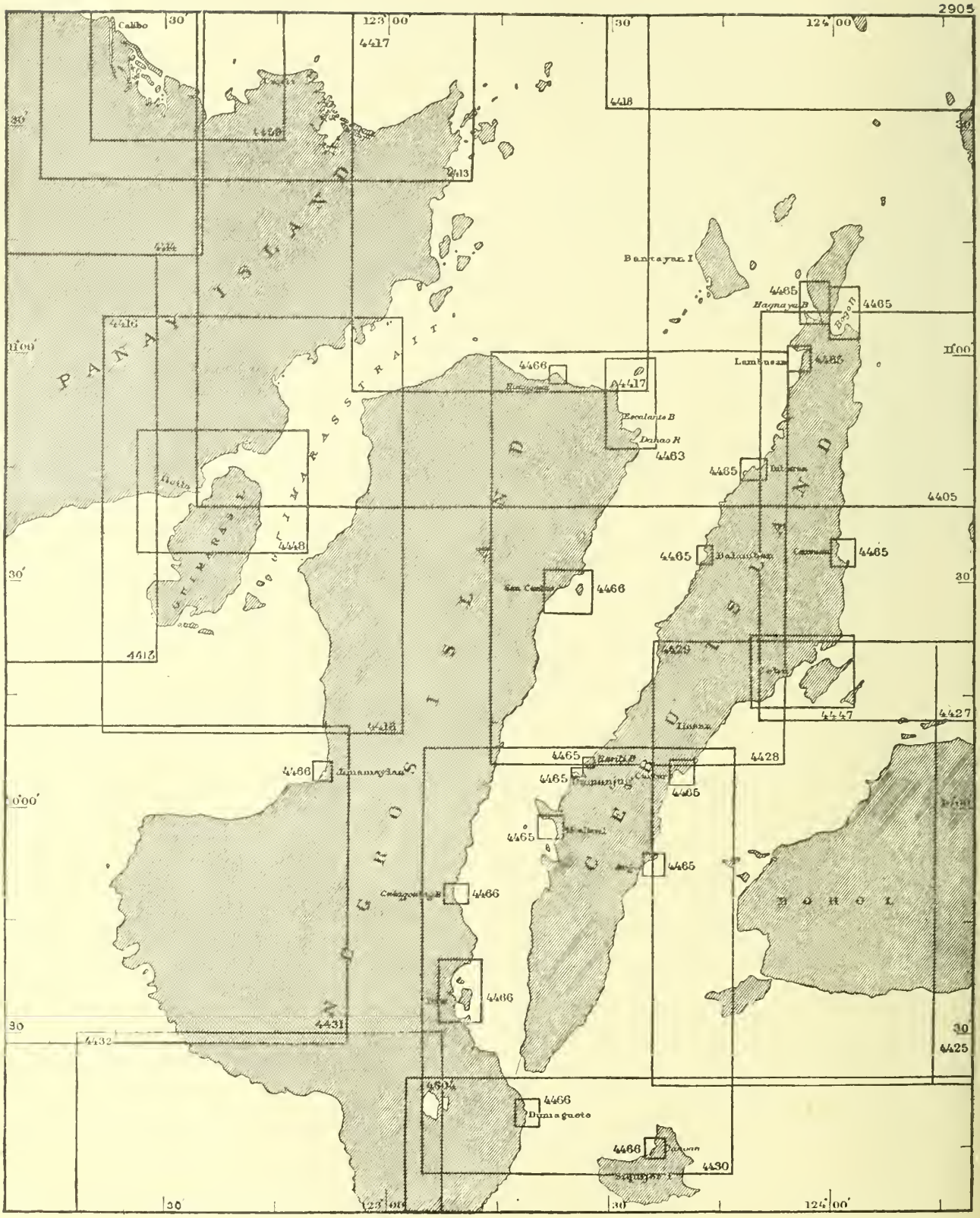
2905
Calibo
123° 00'
4417
30'
124° 00'
4418
PANAY ISLAND
4414
4413
4444
4416
11° 00'
4466
4417
Escalante B
Dahao H
4463
Bantayan I
4465
Hagnaya B
Bogo
Lambusan
4405
Iloilo
4448
GUIMARAS STRAIT
GUIMARAS ISLAND
4465
Bolanusan
Cannaan
4466
San Carlos
4429
4447
4427
Tinaan
4428
Tamiao B
Cabasi
Tapunijan
Cebu
4465
Cebu I
4466
Tamayulan
0° 00'
Cabagnan B
BOHOL
4431
4432
4434
Dumaguete
Dauin
Siquijor I
4430
4425
123° 00'
124° 00'

PACIFIC OCEAN—PHILIPPINE ISLANDS—Continued.

GEOGRAPHICAL ARRANGEMENT

Catalogue number.	TITLE.	Island.	Scale. Average.	Scale. Inches to nautical mile.	Size of border (inches).	Date of last edition.	Price.
	Coast and Harbor Charts—Continued.						
4405	Visayan Sea		1/200,000	0.36	28 × 40	1914	$0.50
4459	Capiz to Calibo (see also page 160)	Panay	1/50,000	1.46	29 × 39	1906	.30
4417	Northeast coast of Panay and adjacent islands (see also page 160).		1/100,000	0.73	31 × 42	1911	.40
4416	Iloilo and Guimaras Straits	Panay and Guimaras.	1/100,000	0.73	30 × 41	1907	.40
4448	Iloilo Strait and Harbor	Panay	1/50,000	1.46	24 × 32	1912	.30
	Iloilo River		1/10,000	7.30			
	Santa Ana Bay		1/25,000	2.92			
4428	Northern part of Tañon Strait	Negros and Cebu.	1/100,000	0.73	29 × 41	1911	.40
4447	Cebu Harbor and approaches	Cebu	1/30,000	2.43	24 × 33	1910	.30
	Cebu Anchorage		1/10,000	7.30			
4463	Escalante Harbor and vicinity	Negros	1/20,000	3.65	30 × 43	1909	.30
4413	Northern Panay, Sigat Point to Bulacane Point		1/100,000	0.73	27 × 43	1909	.40
4429	Western Bohol	Bohol	1/100,000	0.73	30 × 44	1911	.40
4430	Tañon, southeast part	Cebu and Negros.	1/100,000	0.73	32 × 42	1911	.40
4432	Southwestern Negros		1/100,000	0.73	27 × 35	1913	.40
4431	Western Negros		1/100,000	0.73	32 × 36	1914	.40

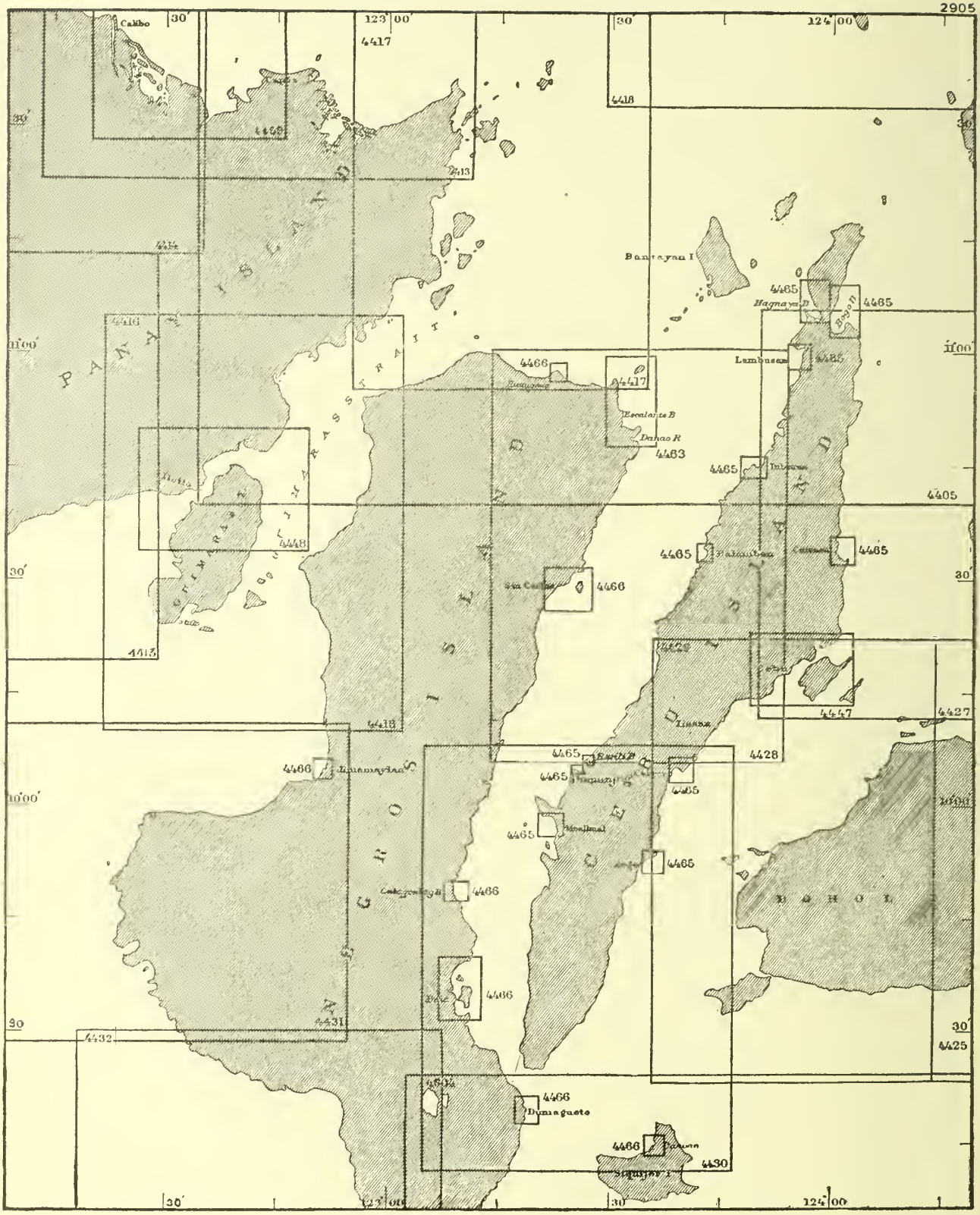
2905
Calbo
30'
123°00'
4417
4418
124°00'
4416
4414
4413
4412
4448
4447
4427
4428
4425
4432
4431
4430
4466
4465
4463
4405
11°00'
10°00'
9°30'
PANAY
GUIMARAS
ISLAND
NEGROS
CEBU
BOHOL
Banayan I
Hagnaya P.
Lumbusan
Escalante B
Danao R
Dumaguete
Siquijor I
Tanon
Tanon Str.
Guimaras Str.
Bohol Sea

PACIFIC OCEAN—PHILIPPINE ISLANDS—Continued.

GEOGRAPHICAL ARRANGEMENT.

Catalogue number.	TITLE.	Island.	Scale. Average.	Scale. Inches to nautical mile.	Size of border (inches).	Date of last edition.	Price.
	Coast and Harbor Charts—Continued.						
4465	Harbors in Cebu				25 × 32	1912	$0.30
	Hagnaya Bay		1/30,000	2.43			
	Tuburan		1/30,000	2.43			
	Balamban Bay		1/30,000	2.43			
	Lambusan Bay		1/30,000	2.43			
	Dumanjug Bay		1/20,000	3.65			
	Moalbual Bay		1/20,000	3.65			
	Argao		1/25,000	2.92			
	Bogo Bay		1/30,000	2.43			
	Carca Bay		1/15,000	4.86			
	Port Carmen		1/15,000	4.86			
	Barili Bay		1/15,000	4.86			
4427	East coast of Cebu	Cebu	1/100,000	0.73	28 × 40	1910	.40
4466	Harbors in Negros and vicinity				32 × 37	1911	.30
	Dumaguete	Negros	1/10,000	7.30			
	Himugaan River	Negros	1/15,000	4.86			
	Calagcalog Bay	Negros	1/10,000	7.30			
	Port Canoan	Siquijor	1/5,000	14.59			
	Port Bombonon	Negros	1/10,000	7.30			
	Refugio Pass	Negros	1/35,000	2.08			
	Bais	Negros	1/30,000	2.43			
	Port Siyt	Negros	1/10,000	7.30			
	Himamaylan	Negros	1/20,000	3.65			

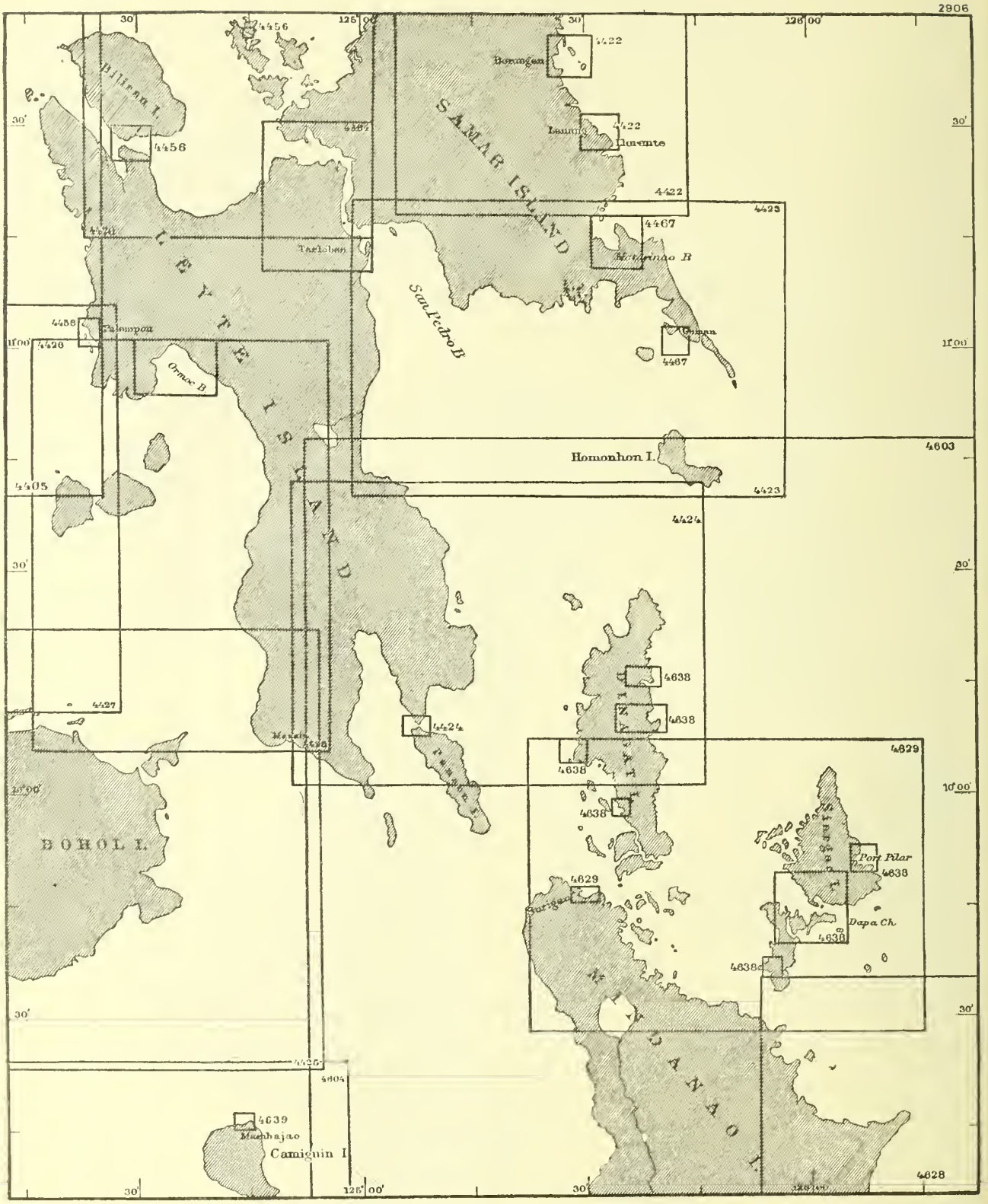
2906
SAMAR ISLAND
LEYTE ISLAND
BOHOL I.
Biliran I.
Tacloban
Catbalogan
Borongan
Llanera
Laoang
Calbayog
Catarman
Catubig
Palompon
Ormoc B.
Carigara B.
San Pedro B.
Homonhon I.
Maripipi I.
Dapa Ch.
Port Pilar
Camiguin I
4456
4422
4467
4603
4423
4424
4427
4638
4629
4630
4639
4628
4804
30'
00'
125° 00'
126° 00'

PACIFIC OCEAN—PHILIPPINE ISLANDS—Continued.

GEOGRAPHICAL ARRANGEMENT.

Catalogue number.	TITLE.	Island.	Scale. Average.	Scale. Inches to nautical mile.	Size of border (inches).	Date of last edition.	Price.
	Coast and Harbor Charts– Continued.						
4426	Southwest coast of Leyte, Ormoc Bay to Maasin		1/100,000	0.73	30 × 41	1915	$0.40
	Maasin		1/10,000	7.30			
4423	Southern part of Samar, San Pedro Bay and part of Leyte.		1/100,000	0.73	30 × 43	1910	.40
4425	Eastern Bohol and part of Leyte		1/100,000	0.73	30½ × 44	1910	.40
4464	San Juanico Strait and Janabatas Channel	Samar and Leyte.	1/30,000	2.43	30 × 40	1910	.30
	Northern entrance to San Juanico Strait		1/10,000	7.30			
4467	Guiuan	Samar	1/20,000	3.65	19 × 31	1911	.30
	and Pambujan Harbors		1/35,000	2.08			
4424	Southeast coast of Leyte and Dinagat Island		1/100,000	0.73	31 × 41	1913	.40
	Liloan Bay and Panaon Strait		1/10,000	7.30			
4603	Surigao Strait and vicinity	Mindanao and Leyte.	1/200,000	0.37	34 × 44	1913	.50
4629	Hinatuan Passage	Mindanao	1/100,000	0.73	30 × 38	1913	.40
	Surigao		1/10,000	7.30			
4638	Harbors on Dinagat, Siargao, and Bucas Islands				30 × 37	1913	.30
	Dapa Channel		1/35,000	2.08			
	Gaas Bay and Inlet		1/30,000	2.43			
	Dinagat		1/20,000	3.65			
	Sohutan Bay and Inlet		1/20,000	3.65			
	San Roque		1/25,000	2.92			
	Port Pilar		1/30,000	2.43			
	Malinao Inlet		1/25,000	2.92			

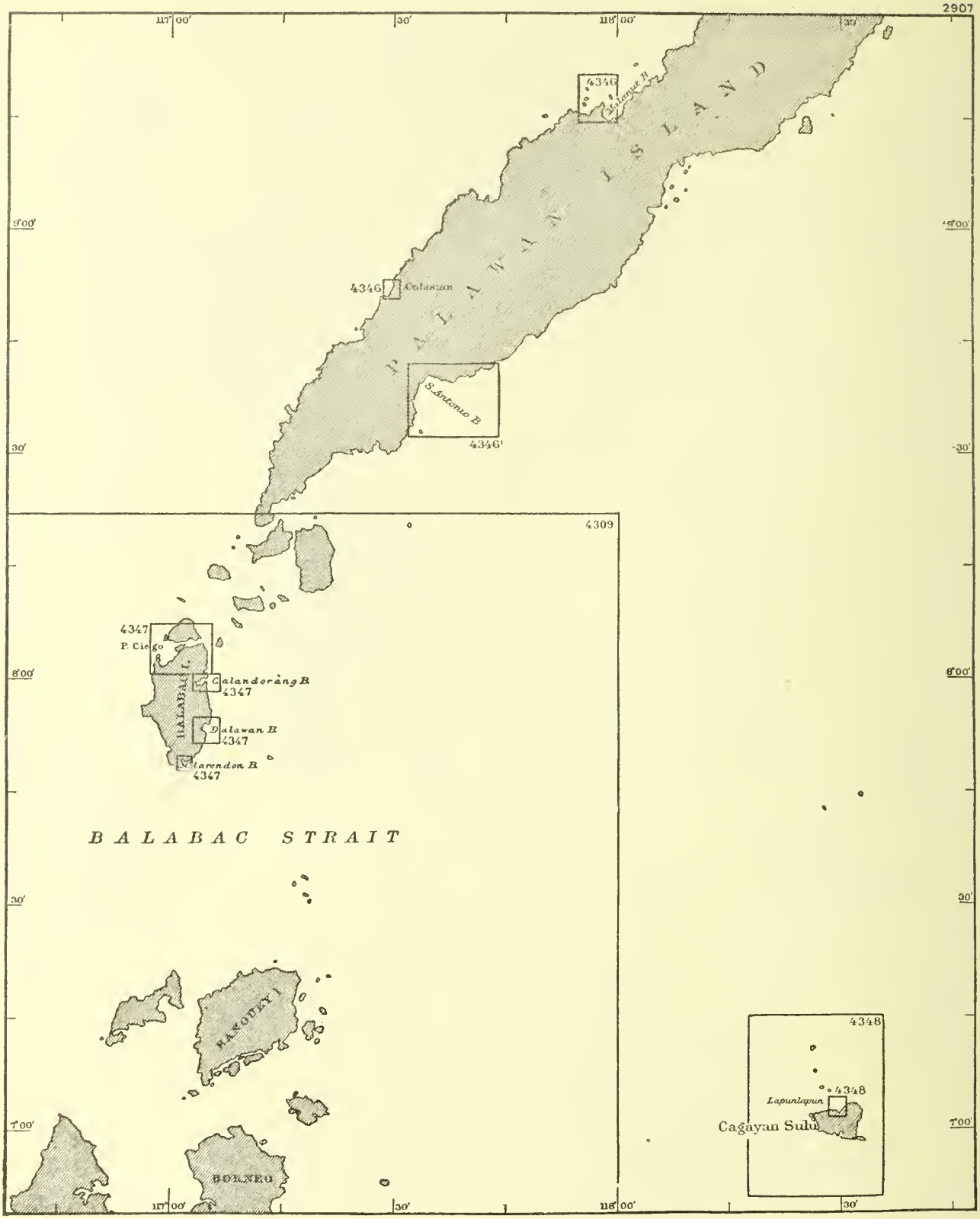
2907
117° 00′
30′
118° 00′
9° 00′
30′
4346
Calauit R.
PALAWAN ISLAND
4346
Culasian
S. Antonio B
4346
4309
4347
P. Ciego
Calandoràng B
4347
Dalawan H
4347
Clarendon B
4347
BALABAC I.
BALABAC STRAIT
6° 00′
7° 00′
RAGUDEN I.
BORNEO
4348
4348
Lapunlapun
Cagayan Sulu

PACIFIC OCEAN—PHILIPPINE ISLANDS—Continued.

GEOGRAPHICAL ARRANGEMENT.

Catalogue number.	TITLE.	Island.	Scale. Average.	Scale. Inches to nautical mile.	Size of border (inches).	Date of last edition.	Price.
	Coast and Harbor Charts—Continued.						
4309	Balabac Strait		1/199,000	0.37	31 × 42	1910	$0.40
4348	Cagayan Sulu and adjacent islands		1/75,000	0.95	18 × 36	1905	.30
	Lapunlapun Anchorage		1/15,000	4.86			
4347	Harbors of Balabac Island				23 × 28	1905	.30
	Clarendon Bay, south coast		1/15,000	4.86			
	Calandorang Bay, east coast		1/15,000	4.86			
	Dalawan Bay, east coast		1/20,000	3.65			
	Port Ciego, north coast		1/40,000	1.82			

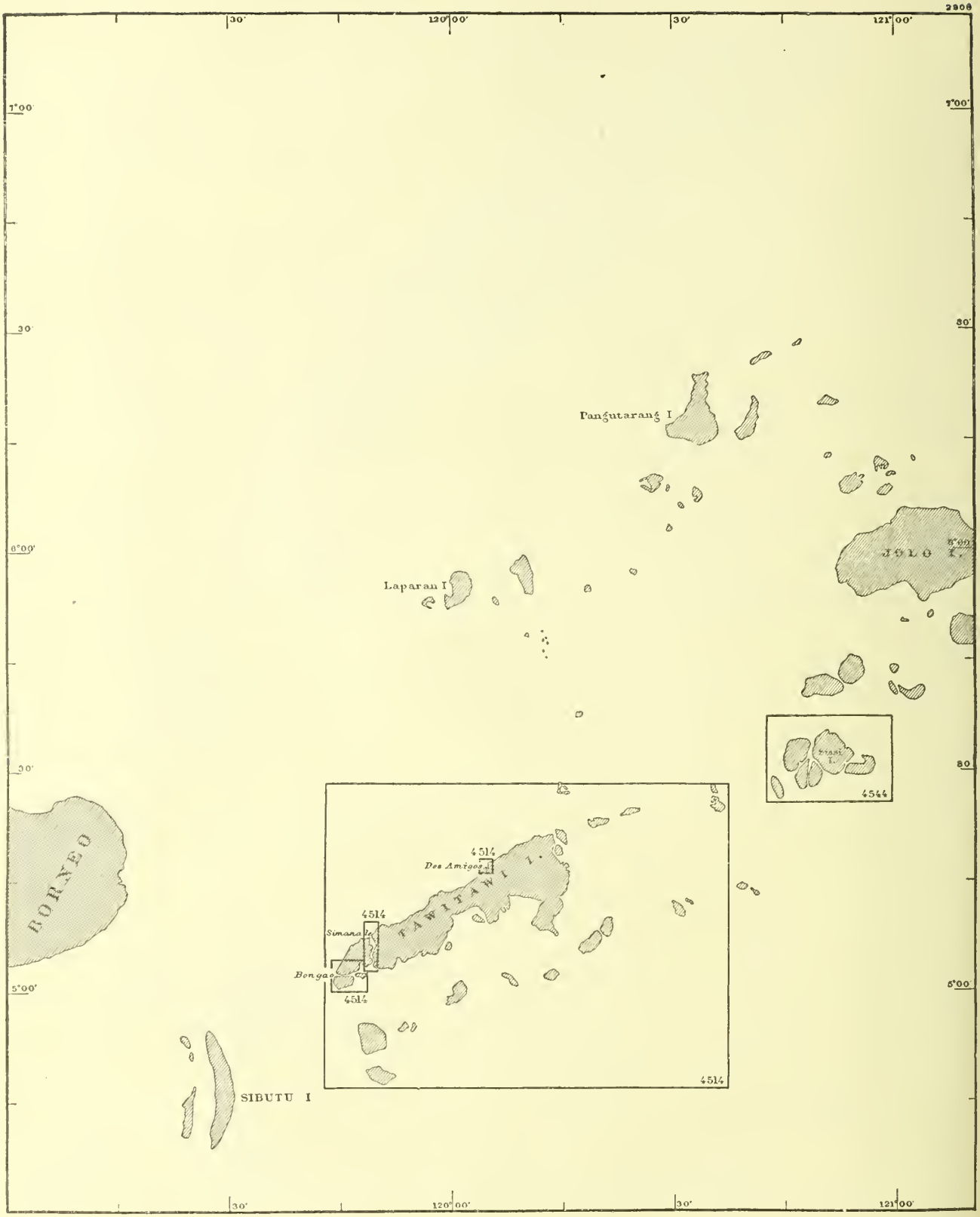
2800
30'
120°00'
30'
121°00'
7°00'
30'
6°00'
30'
5°00'
Pangutaran§ I
Laparan I
JOLO I.
4544
BORNEO
4514
Des Amigos
TAWITAWI I.
Simanalu
Bongao
SIBUTU I

PACIFIC OCEAN—PHILIPPINE ISLANDS—Continued.

GEOGRAPHICAL ARRANGEMENT.

Catalogue number.	TITLE.	Island.	Scale. Average.	Scale. Inches to nautical mile.	Size of border (inches).	Date of last edition.	Price.
	Coast and Harbor Charts—Continued.						
4514	Tawitawi Group, Sulu Archipelago		1/100,000	0.73	31 × 41	1906	$0.40
	Port Dos Amigos		1/15,000	4.86			
	Port Bongao		1/25,000	2.92			
	Simanale Bay and Channel		1/25,000	2.92			
4544	Siasi and Lapac Islands		1/30,000	2.43	31 × 41	1906	.30

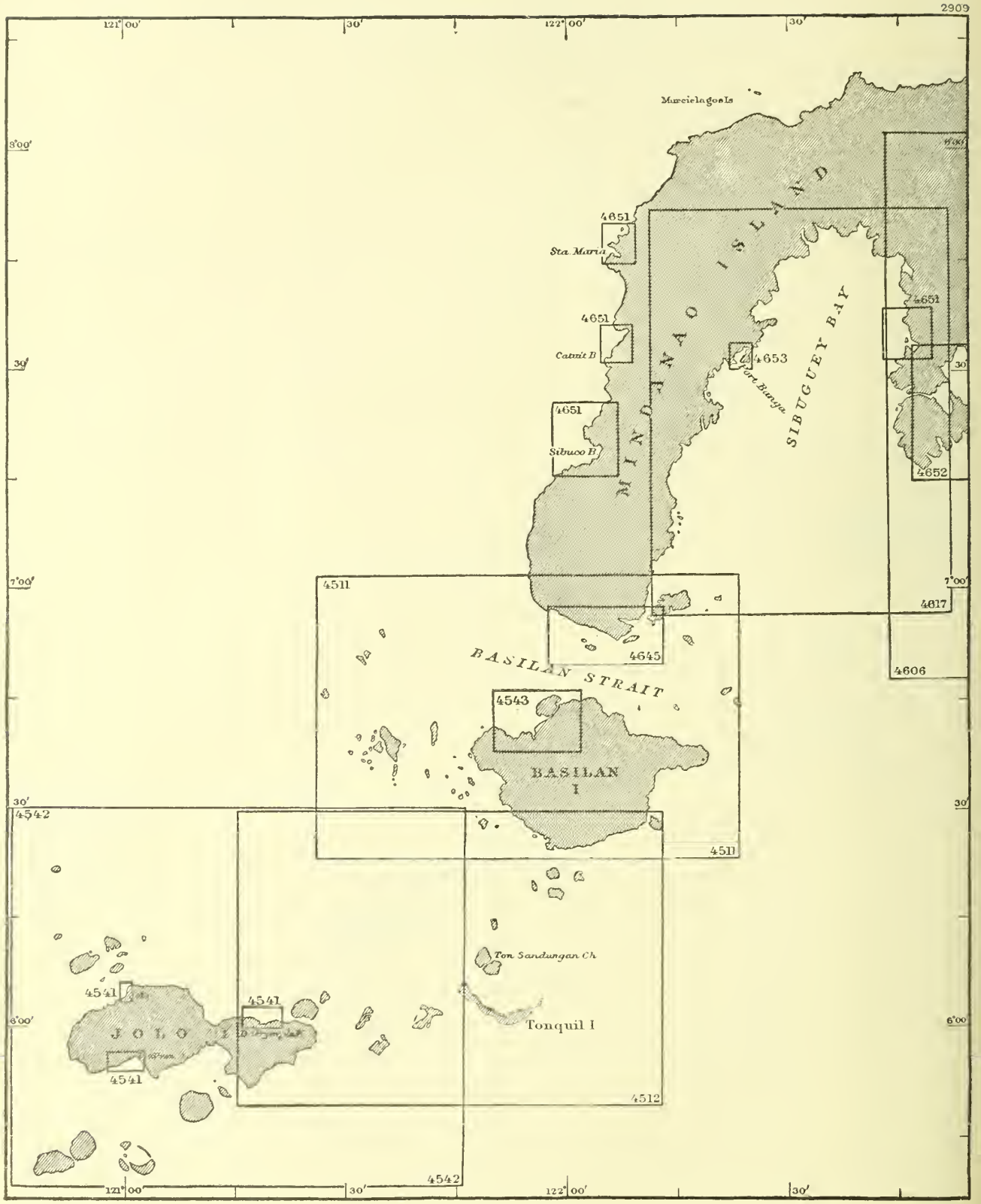
2909
121° 00'
30'
122° 00'
30'
8°00'
30'
7°00'
6°00'
Murcielagos Is
MINDANAO ISLAND
SIBUGUEY BAY
Sta Maria
Cotmit B
Sibuco B
Port Banga
4651
4653
4652
4617
4606
4511
4645
BASILAN STRAIT
4543
BASILAN I
4542
Ton Sandungan Ch
Tonquil I
4541
JOLO I
4512

PACIFIC OCEAN—PHILIPPINE ISLANDS—Continued.

GEOGRAPHICAL ARRANGEMENT.

Catalogue number.	TITLE.	Island.	Scale. Average.	Scale. Inches to nautical mile.	Size of border (inches).	Date of last edition.	Price.
	Coast and Harbor Charts—Continued.						
4511	Basilan Strait	Mindanao and Basilan.	1/100,000	0.73	29 × 43	1913	$0.50
4512	Samales Group, Sulu Archipelago		1/100,000	0.73	30 × 43	1906	.40
	Ton Sandungun Channel		1/25,000	2.92			
4542	Jolo Island and vicinity		1/189,000	0.38	21 × 25	1911	.30
4541	Anchorages of Jolo Island	Jolo			26 × 37	1912	.30
	Jolo Anchorage, north coast		1/10,000	7.30			
	Dalrymple Harbor, north coast		1/20,000	3.65			
	Maibun Bay, south coast		1/40,000	1.82			
4543	Isabela Channel and approaches	Basilan	1/25,000	2.92	25 × 33	1910	.30
4645	Masingloc Anchorage to Caldera Bay	Mindanao	1/30,000	2.43	21 × 38	1912	.30
4617	Sibuguey Bay	Mindanao	1/100,000	0.73	30 × 40	1909	.40

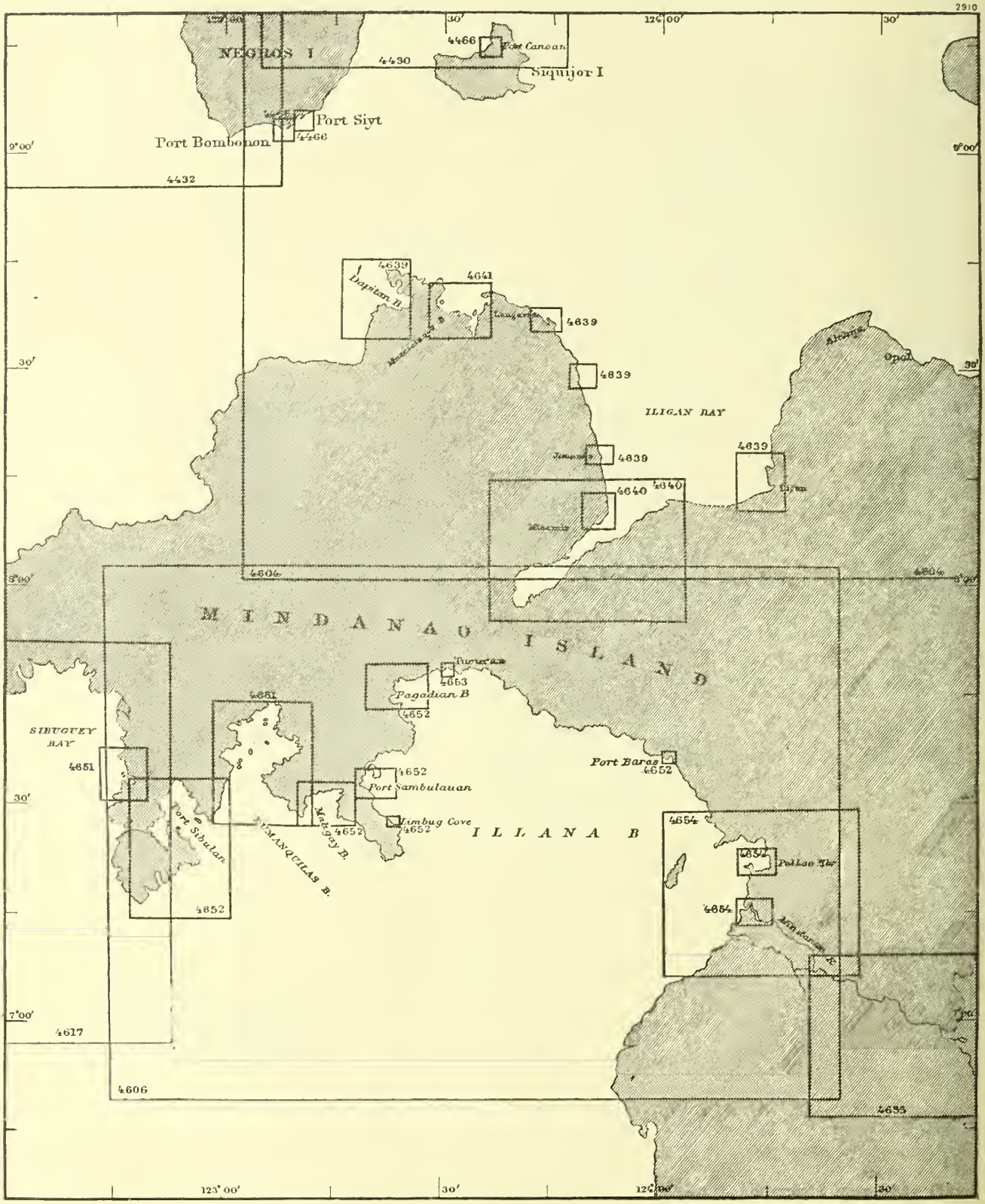
NEGROS I
Siquijor I
Port Siyt
Port Bombonon
4466
4430
4432
4639
4641
4640
4606
MINDANAO ISLAND
ILIGAN BAY
Pagadian B
Port Baras
4652
Port Sambulauan
Timbug Cove
ILLANA B
SIBUGUEY BAY
Port Sibulan
4651
4653
4654
4617
4633
9°00′
8°00′
7°00′
30′
123° 00′
124° 00′

PACIFIC OCEAN—PHILIPPINE ISLANDS—Continued.

GEOGRAPHICAL ARRANGEMENT.

Catalogue number.	TITLE.	Island.	Scale. Average.	Scale. Inches to nautical mile.	Size of border (inches).	Date of last edition.	Price.
	Coast and Harbor Charts—Continued.						
4641	Murcielagos Bay	Mindanao	1/30,000	2.43	18 × 22	1901	$0.10
4640	Port Misamis	Mindanao	1/60,000	1.22	26 × 33	1908	.30
	Port Misamis		1/20,000	3.65			
4639	Anchorages in Illigan Bay and vicinity	Mindanao			35 × 29	1911	.30
	Lanagran and Inamuca Bay		1/25,000	2.92			
	Dipitan and Dipolog		1/40,000	1.82			
	Canauayor Anchorage		1/20,000	3.65			
	Jimanuez		1/20,000	3.65			
	Iligan and Overton Anchorages and Queenalong Cove.		1/40,000	1.82			
	Oroquieta		1/20,000	3.65			
	Port Mambajao		1/10,000	7.30			
	Cagayan Anchorage		1/20,000	3.65			
4604	Iligan Bay and vicinity	P. I	1/200,000	0.36	31 × 41	1911	.50

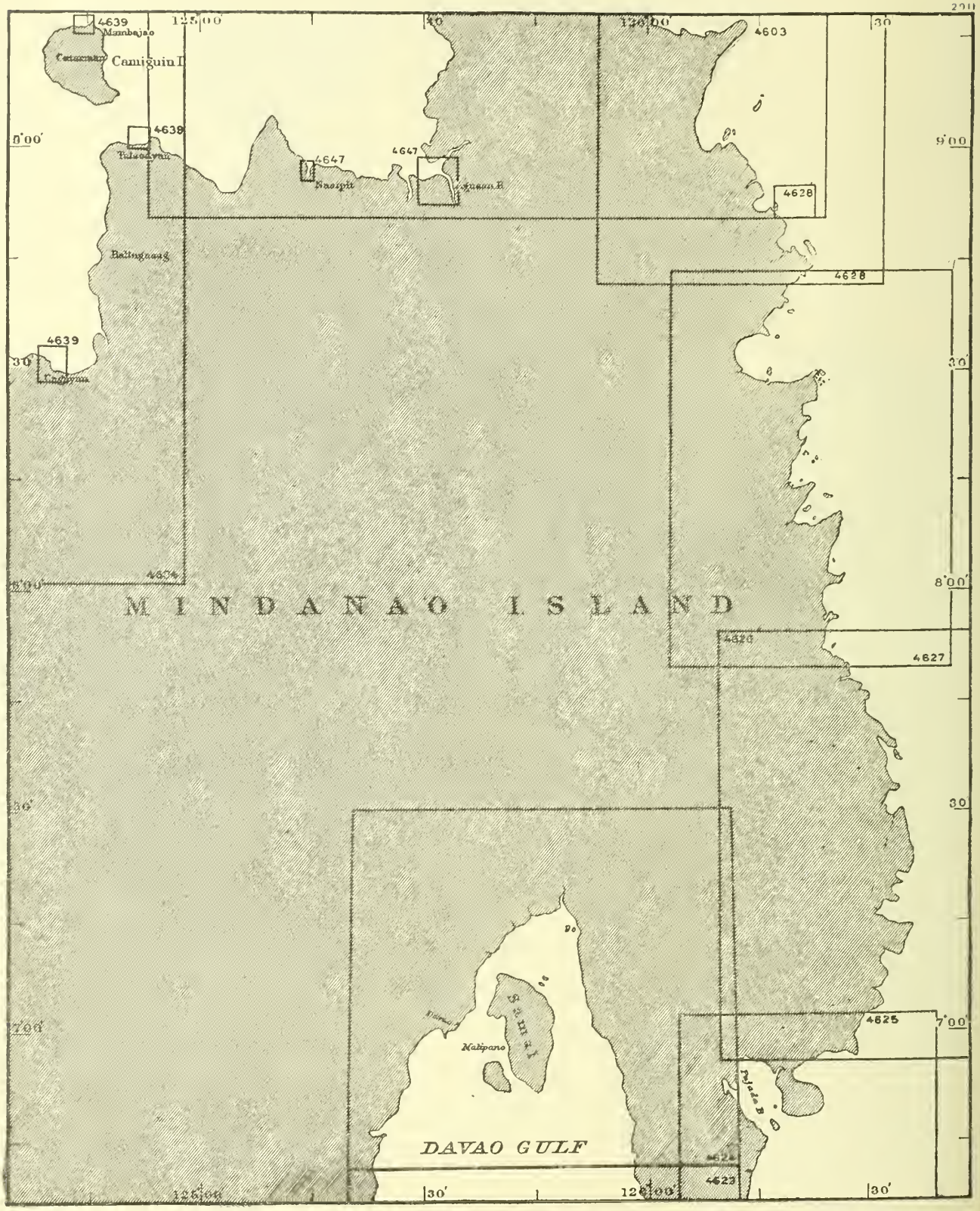
4639
Mambajao
Camiguin I.
4638
4647
4647
4603
4628
4628
Balingasag
4639
4634
MINDANAO ISLAND
4626
4627
4625
Mahipano
DAVAO GULF
4624
4623
125°00'
30'
126°00'
9°00'
8°00'
7°00'

PACIFIC OCEAN—PHILIPPINE ISLANDS—Continued

GEOGRAPHICAL ARRANGEMENT.

Catalogue number.	TITLE.	Island.	Scale. Average.	Scale. Inches to nautical mile.	Size of border (inches).	Date of last edition.	Price.
	Coast and Harbor Charts—Continued.						
4651	Harbors on south and west coasts of Mindanao				28 × 32	1913	$0.30
	Dumanquilas Bay (see page 184)	Mindanao	1/75,000	0.97			
	Taba Bay (see page 184)	Mindanao	1/30,000	2.45			
	Port Santa Maria (see page 182)	Mindanao	1/40,000	1.82			
	Panabutan and Cauit Bay (see page 182)	Mindanao	1/40,000	1.82			
	Sibuco Bay (see page 182)	Mindanao	1/100,000	0.73			
4647	Agusan River entrance	Mindanao	1/20,000	3.65	19 × 27	1911	.30
	Nasipit Harbor	Mindanao	1/15,000	4.86			
4628	Jobo Point to Tugas Point	Mindanao	1/100,000	0.73	29 × 41	1913	.40
	Bitaugan Bay		1/30,000	2.43			
4626	Mayo Bay to Cateel Bay	Mindanao	1/100,000	0.73	30 × 41	1915	.40
4627	Cateel Bay to Jobo Point	Mindanao	1/100,000	0.73	28 × 40	1915	.40
	Lamon Anchorage		1/20,000	3.65			
	Catarman Anchorage		1/20,000	3.65			

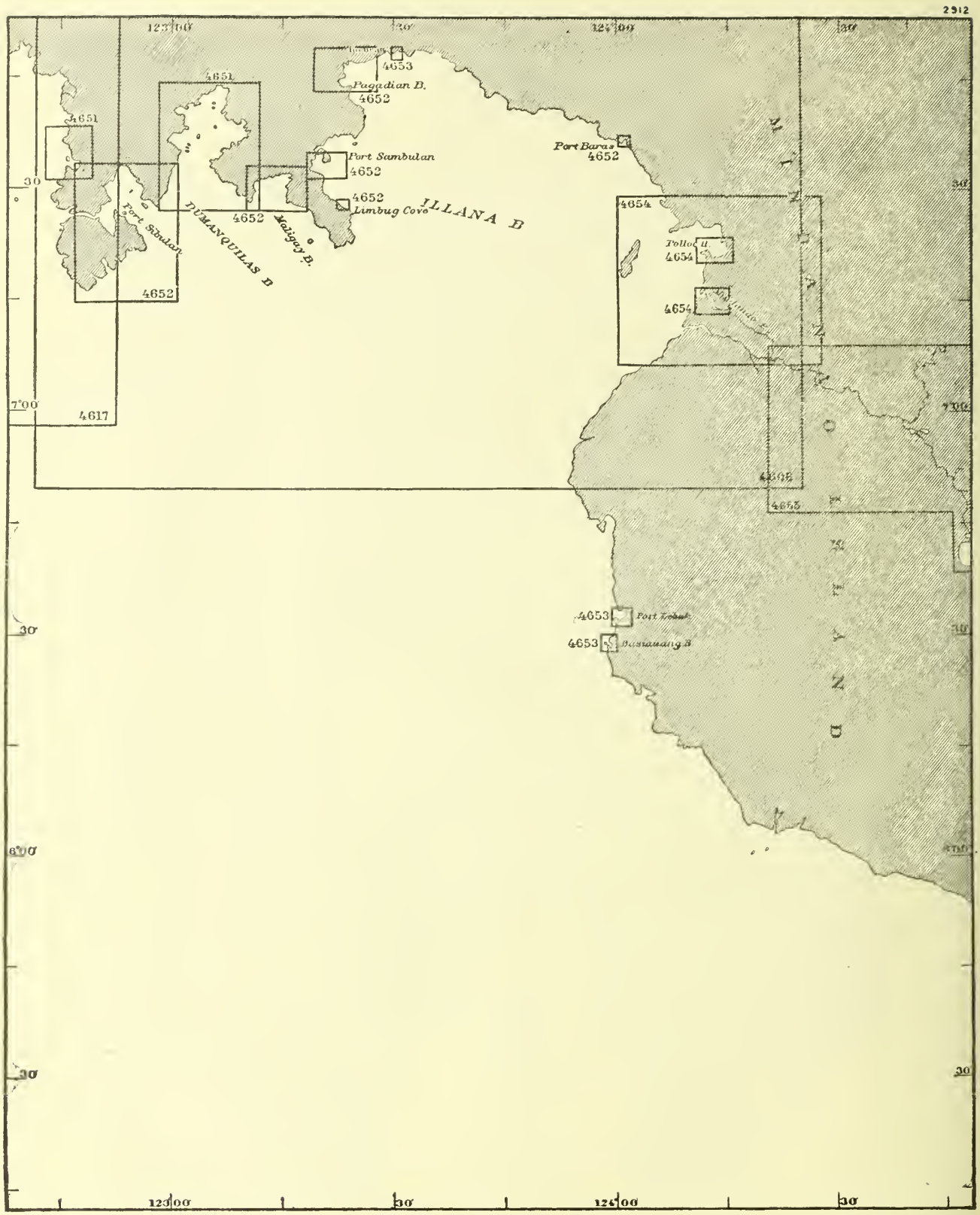
2512
123°00'
30'
124°00'
30'
4653
Pagadian B.
4652
4651
4651
Port Sambulan
4652
Port Baras
4652
30
4652
Limbug Cove
ILLANA B
4652
TUMANQUILAS B
Maligay B.
4652
Port Silubin
4654
Tollo I.
4654
4654
Lumadi
7°00'
4617
4653
4653
Port Tobul
4653
Basiaudig B
6°00'
30
30
30
30
123°00'
30'
124°00'
30'

PACIFIC OCEAN—PHILIPPINE ISLANDS—Continued.

GEOGRAPHICAL ARRANGEMENT.

Catalogue number.	TITLE.	Island.	Scale. Average.	Scale. Inches to nautical mile.	Size of border (inches).	Date of last edition.	Price.
	Coast and Harbor Charts—Continued.						
4654	Mindanao River Delta and Polloc Harbor	Mindanao	1/50,000	1.46	34 × 40	1912	$0.40
	Parang and Polloc anchorages		1/20,000	3.65			
	Mindanao River anchorage and Cotabato entrance.		1/20,000	3.65			
4655	Mindanao River, upper part	Mindanao	1/50,000	1.46	33 × 42	1909	.40
4606	Port Sibulan to Polloc Harbor	Mindanao	1/200,000	0.36	27 × 31	1910	.50
4652	Harbors in Illana Bay	Mindanao			31 × 33	1912	.30
	Port Sibulan		1/60,000				
	Port Baras		1/20,000				
	Limbug Cove		1/15,000				
	Port Sambulauan		1/30,000				
	Pagadian Bay		1/50,000				
	Maligay Bay		1/50,000				

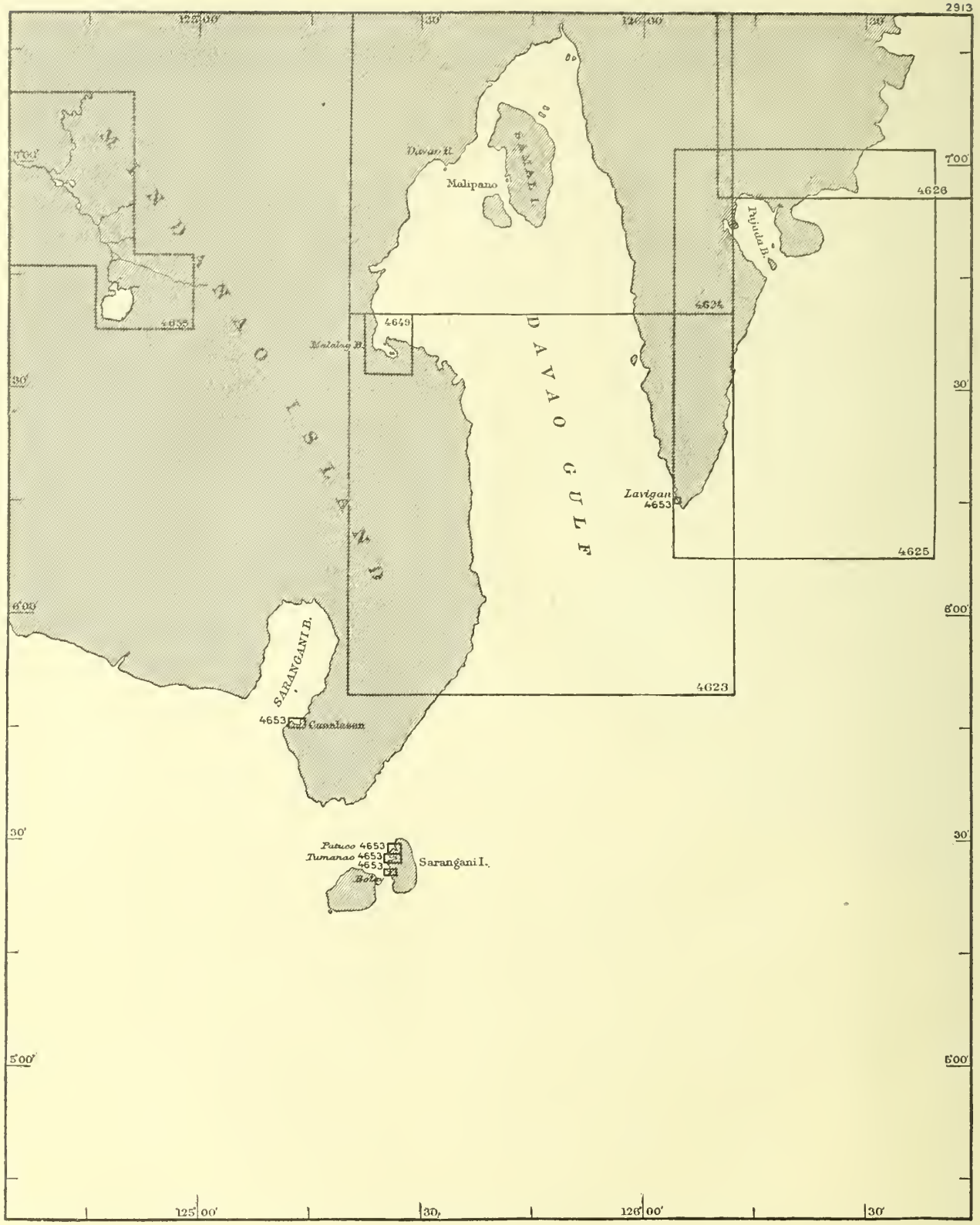
2913
122°00'
30'
126°00'
30'
7°00'
Divan R.
Malipano
Pujada B.
4626
4624
4649
Malalag B.
DAVAO GULF
4625
Lavigan
4653
6°00'
SARANGANI B.
4653
Cap Cuanlasan
4623
30'
Patuco 4653
Tumanao 4653
4653
Bolo
Sarangani I.
5°00'
125°00'
30'
126°00'
30'

PACIFIC OCEAN—PHILIPPINE ISLANDS—Continued.

GEOGRAPHICAL ARRANGEMENT.

Catalogue number	TITLE.	Island.	Scale. Average.	Scale. Inches to nautical mile.	Size of border (inches).	Date of last edition.	Price.
	Coast and Harbor Charts—Continued.						
4653	Harbors on the south coast of Mindanao				27 × 32	1910	$0.30
	Lavigan Anchorage	Mindanao	1/5,000	14.59			
	Port Patuco, west coast	Sarangani	1/10,000	7.30			
	Port Bolay, west coast	Sarangani	1/5,000	14.59			
	Port Tumanao, west coast	Sarangani	1/15,000	4.86			
	Canalasan Cove	Mindanao	1/20,000	3.65			
	Basiauang Bay (see page 188)	Mindanao	1/20,000	3.65			
	Port Lebak (see page 188)	Mindanao	1/20,000	3.65			
	Tucuran (see page 188)	Mindanao	1/5,000	14.59			
	Port Banga (see page 182)	Mindanao	1/29,000	3.85			
4649	Malalag Bay, south coast	Mindanao	1/20,000	3.85	23 × 25	1907	.20
4623	Southern part of Davao Gulf	Mindanao	1/100,000	0.73	31 × 40	1913	.40
4624	Northern part of Davao Gulf	Mindanao	1/100,000	0.73	32 × 38	1909	.40
	Davao Anchorage		1/20,000	3.85			
	Malipano Anchorage		1/20,000	3.85			
4625	Cape San Augustin to Mayo Bay	Mindanao	1/100,000	0.73	26 × 40	1914	.40
	Balete Bay		1/20,000	3.85			

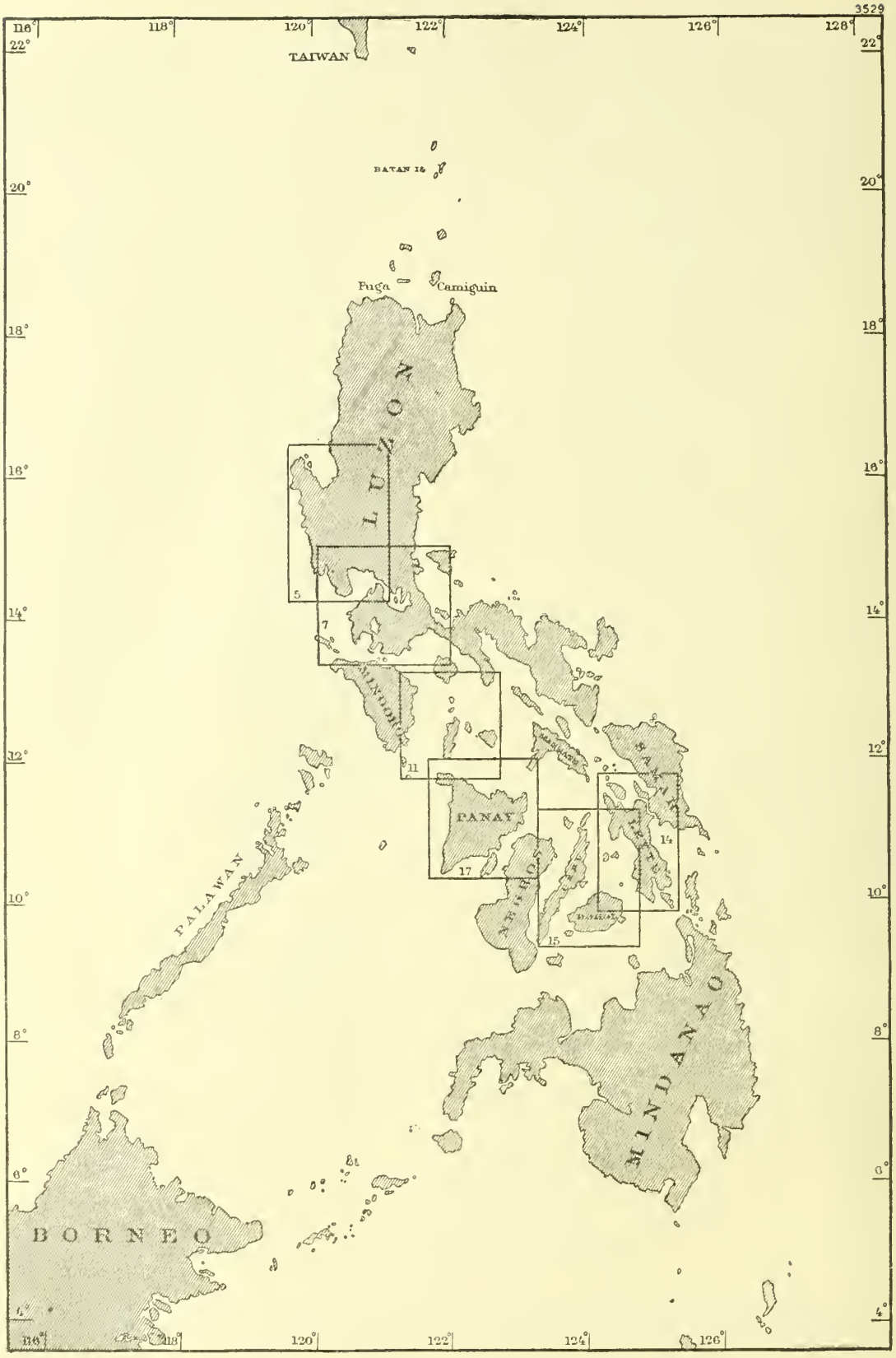
3529
118°
120°
122°
124°
126°
128°
22°
20°
18°
16°
14°
12°
10°
8°
6°
4°
TAIWAN
BATAN IS.
Fuga
Camiguin
LUZON
5
7
MINDORO
11
PANAY
17
NEGROS
15
SAMAR
14
LEYTE
PALAWAN
MINDANAO
BORNEO

TOPOGRAPHIC MAPS OF THE PHILIPPINE ISLANDS.

Catalogue No.	TITLE.	Scale.	Size.	Date.	Price.
			Inches.		
5	Central Luzon	200,000	32 by 50	1912	$0.50
7	Southern Luzon	200,000	36 by 44	1913	.50
11	Islands of Tablas, Romblon, and Sibuyan	200,000	30 by 32	1913	.50
14	Leyte	200,000	24 by 44	1914	.50
17	Panay	200,000	35 by 33	1912	.50
15	Cebu and Bohol	200,000	38 by 44	1915	.75

NUMERICAL ARRANGEMENT OF CHARTS.

NUMERICAL ARRANGEMENT OF CHARTS.

Chart No.	Price.	Page.	Chart No.	Price.	Page.	Chart No.	Price.	Page.	Chart No.	Price.	Page.
U	$0.50	91	148	$0.50	53	174	$0.50	67	197	$0.50	79
6	.50	21	150	.50	53	175	.50	69	198	.50	79
14	.50	21	151	.50	53	176	.50	69	199	.50	79
15	.50	21	152	.50	55	177	.50	69	200	.50	79
16	.50	21	153	.50	55	178	.50	71	201	.50	79
19	.50	21	154	.50	55	179	.50	71	202	.50	79
20	.50	21	155	.50	57	180	.50	71	203	.50	81
21	.50	21	156	.50	57	181	.50	71	204	.50	81
51	.50	21	157	.50	57	182	.50	73	207	.50	83
52	.50	21	158	.50	59	183	.50	73	208	.50	83
77	.50	21	159	.50	59	184	.50	73	209	.50	83
78	.50	21	160	.50	59	185	.50	75	210	.50	85
101	.50	23	161	.50	61	186	.50	75	211	.50	85
102	.50	23	162	.50	61	187	.50	75	212	.50	85
103	.50	25	163	.50	61	188	.50	75	225	.50	25
104	.50	25	164	.50	63	189	.50	75	228	.25	27
105	.50	27	165	.50	63	190	.50	77	229	.30	27
109	.50	29	166	.50	63	191	.50	77	242	.30	29
111	.50	29	167	.50	63	192	.50	77	243	.50	29
112	.50	29	168	.50	65	193	.50	77	244	.25	29
113	.50	29	169	.50	65	194	.50	77	245	.....	.....
116	.50	33	172	.50	65	195	.50	77	246	.50	29
147	.50	51	173	.50	65	196	.50	77	247	.25	31

NUMERICAL ARRANGEMENT OF CHARTS—Continued.

Chart No.	Price.	Page.	Chart No.	Price.	Page.	Chart No.	Price.	Page.	Chart No.	Price.	Page.
248	$0.50	29	271	$0.50	35	306	$0.25	25	338	$0.25	29
249	.50	31	272	.50	39	307	.25	25	339	.20	29
250	.25	29	273	.50	39	308	.25	25	340	.20	29
251	.50	31	274	.25	39	309	.25	25	341	.20	29
252	.50	31	275	.30	29	310	.25	25	343	.25	31
253	.25	33	281	.50	37	311	.25	25	345	.25	31
254	.25	33	282	.50	37	311*a*	.20	25	346	.25	31
255	.25	33	283	.50	37	312	.25	27	347	.25	31
256	.25	33	284	.50	37	313	.25	27	348	.25	31
257	.50	33	288	.25	27	314	.25	27	351	.20	31
258	.50	33	289	.25	27	315	.25	27	352	.20	31
259	.50	33	293	.50	33	315*a*	.20	27	353	.75	31
260	.50	33	294	.50	41	317	.20	25	353[2]	.40	31
261	.50	33	295	.50	41	318	.20	25	354*a*	.20	31
262	.25	31	296	.50	41	319	.20	25	355	.20	31
263	.50	35	297	.25	31	320	.20	25	356	.50	31
264	.50	35	298	.25	35	321	.20	25	357	.20	31
265	.50	35	299	.25	35	325	.40	27	358	.40	33
266	.50	35	300	.25	23	327	.20	27	359	.40	33
267	.50	35	301	.25	23	0329	.25	27	361[4]	.30	35
268	.50	35	303	.25	23	330	.20	27	362	.20	33
269	.50	35	304	.25	23	331	.25	27	366	.20	35
270	.50	35	305	.25	23	337	.50	29	367	.20	35

NUMERICAL ARRANGEMENT OF CHARTS—Continued.

Chart No.	Price.	Page.	Chart No.	Price.	Page.	Chart No.	Price.	Page.	Chart No.	Price.	Page.
368	$0.20	35	434	$0.20	55	474	$0.25	69	541	$0.50	39
369	.75	39	435	.20	55	477	.25	69	542	.50	39
369[4]	.50	39	436	.25	55	480	.20	71	543	.30	39
369[5]	.50	39	437	.25	57	490	.25	75	544	.30	39
369[8]	.50	39	438	.25	57	494	.50	47	548	.50	45
375	.50	39	440	.50	57	495	.50	47	549	.50	45
376	.50	21	441	.25	57	504	.50	47	557	.50	45
379	.25	41	443	.25	57	508	.25	59	558	.50	45
380	.50	41	444	.25	57	509	.25	59	559	.50	45
381	.50	41	445	.50	55	517	.50	81	560	.50	45
385	.50	45	446	.25	57	518	.20	79	565	.25	39
400	.50	47	447	.25	57	520	.15	81	571	.50	57
406	.20	49	448	.25	57	525	.50	81	577	.50	59
407	.20	49	450	.50	57	529	.50	47	584	.50	65
409	.10	49	451	.30	47	530	.50	47	901	.50	87
413	.25	75	453	.25	59	531	.50	47	902	.50	87
420	.25	51	455*b*	.40	59	532	.50	81	903	.50	87
421	.20	51	455*c*	.40	59	534	.50	45	904	.50	87
422	.25	53	455*d*	.40	59	535	.50	45	908	.50	87
424	.50	53	458	.40	59	536	.50	45	909	.25	87
425	.50	53	465	.15	63	537	.50	49	913	.50	87
428	.25	55	471*a*	.25	67	538	.50	49	914	.50	87
431	.50	55	473	.25	69	539	.50	45	915	.25	87

NUMERICAL ARRANGEMENT OF CHARTS—Continued.

Chart No.	Price.	Page.	Chart No.	Price.	Page.	Chart No.	Price.	Page.	Chart No.	Price.	Page.
916	$0.25	87	1110	$0.50	21	1226	$0.50	45	3039	$1.00	13
917	.50	87	1111	.50	21	1227	.50	47	3040	1.00	13
918	.25	87	1112	.....	.....	1228	.50	49	3043	.30	14
920	.50	87	1114	.50	21	1229	.50	49	3046	.25	13
921	.50	87	1115	.50	21	1231	.50	49	3053	.20	13
922	.25	87	1204	.50	27	1232	.50	49	3054	.50	15
927	.50	87	1205	.50	27	1233	.50	51	3055	.50	15
928	.50	87	1206	.50	27	1252	.50	67	3056	.20	13
929	.50	87	1208	.50	29	1281	.50	81	3057	.25	13
931	.50	87	1211	.50	37	3000	1.00	13	3058	.30	13
932	.25	87	1212	.50	33	3007	.50	14	3059	.25	14
950	.50	89	1214	.50	37	3008	.30	14	3081	.20	14
952	.50	89	1215	.50	37	3013	.30	14	3101 to 3190	.10	14
953	.30	89	1216	.50	41	3014	.30	14			
954	.30	89	1217	.50	41	3020	.20	15	3208	.20	14
1000	.50	19	1218	.50	41	3025	.20	13	3209	.20	14
1001	.50	19	1219	.50	43	3026	.20	13	3210	.20	14
1002	.50	19	1220	.50	43	3030	.40	13	3211	.20	15
1007	.50	19	1221	.50	43	3032	.50	15	3212	.20	15
1106	.....	.....	1222	.50	43	3035	.30	14	3213	.20	15
1107	.50	21	1223	.50	43	3035*a*	.50	14	3214	.25	15
1108	.50	21	1224	.50	43	3035*b*	3.00	14	3215	.25	15
1109	.50	21	1225	.50	45	3036	.30	14	3216	.25	15

NUMERICAL ARRANGEMENT OF CHARTS—Continued.

Chart No.	Price.	Page.	Chart No.	Price.	Page.	Chart No.	Price.	Page.	Chart No.	Price.	Page.
3217	$0.25	15	4200	$0.50	149	4223	$0.40	163	4267	$0.30	161
3219	.25	15	4201	.....	.....	4224	.40	157	4268	.30	163
3220	.25	15	4202	.50	147	4226	.50	157	4269	.30	167
3221	.25	16	4203	.....	.....	4227	.....	.....	4270	.30	151
3222	.25	16	4204	.....	.....	4228	.....	.....	4271	.30	163
3223	.25	16	4205	.....	.....	4229	.....	.....	4272	.30	163
3224	.25	16	4206	.....	.....	4230	.....	.....	4273	.20	163
3225	.25	16	4207	.40	153	4235	.30	155	4305	.50	159
3226	.25	16	4208	.40	153	4236	.30	155	4309	.40	179
3227	.25	16	4209	.40	155	4237	.30	165	4310	.....	.....
3228	.25	16	4210	.40	155	4238	.40	155	4312	.....	.....
4101	.20	147	4211	.....	.....	4239	.30	155	4313	.....	.....
4102	.50	147	4212	.....	.....	4242	.....	.....	4314	.....	.....
4103	.25	147	4213	.....	.....	4246	.20	155	4315	.....	.....
4104	.25	147	4214	.40	159	4255	.40	155	4316	.40	169
4105	.25	147	4215	.....	.....	4257	.30	159	4317	.....	.....
4106	.25	147	4216	.....	.....	4258	.20	165	4318	.....	.....
4107	.25	147	4217	.....	.....	4259	.30	165	4319	.....	.....
4108	.25	147	4218	.50	163	4260	.30	153	4320	.....	.....
4109	.50	147	4219	.40	165	4262	.30	153	4321	.....	.....
4115	.50	147	4220	.40	165	4263	.20	153	4322	.....	.....
4116	.50	147	4221	.50	165	4265	.30	157	4337	.30	159
4117	.50	147	4222	.40	165	4266	.30	155	4338	.30	159

NUMERICAL ARRANGEMENT OF CHARTS—Continued.

Chart No.	Price.	Page.	Chart No.	Price.	Page.	Chart No.	Price.	Page.	Chart No.	Price.	Page.
4339	$0.30	159	4423	$0.40	177	4510	.....	.....	4622	.....	.....
4340	.30	159	4424	.40	177	4511	$0.50	183	4623	$0.40	191
4342	.30	159	4425	.40	177	4512	.40	183	4624	.40	191
4343	.30	169	4426	.40	177	4513	.....	.....	4625	.40	191
4344	.30	159	4427	.40	175	4514	.40	181	4626	.40	187
4345	.30	159	4428	.40	173	4515	.....	.....	4627	.40	187
4346	.30	169	4429	.40	173	4516	.....	.....	4628	.40	187
4347	.30	179	4430	.40	173	4541	.30	183	4629	.40	177
4348	.30	179	4431	.40	173	4542	.30	183	4638	.30	177
4349	.40	169	4432	.40	173	4543	.30	183	4639	.30	185
4405	.50	173	4447	.30	173	4544	.30	181	4640	.30	185
4410	.40	161	4448	.30	173	4603	.50	177	4641	.10	185
4411	.40	161	4449	.30	165	4604	.50	185	4645	.30	183
4412	.40	161	4453	.30	161	4606	.50	189	4647	.30	187
4413	.40	173	4454	.30	161	4610	.....	.....	4649	.20	191
4414	.40	161	4455	.30	163	4611	.....	.....	4650	.....	.....
4415	.40	171	4456	.30	167	4612	.....	.....	4651	.30	187
4416	.40	173	4459	.30	173	4614	.....	.....	4652	.30	189
4417	.40	173	4463	.30	173	4615	.....	.....	4653	.30	191
4418	.40	165	4464	.30	177	4616	.....	.....	4654	.40	189
4420	.40	165	4465	.30	175	4617	.40	183	4655	.40	189
4421	.40	165	4466	.30	175	4620	.....	.....	4705	.50	149
4422	.40	165	4467	.30	177	4621	.....	.....	4706	.50	149

NUMERICAL ARRANGEMENT OF CHARTS—Continued.

Chart No.	Price.	Page.	Chart No.	Price.	Page.	Chart No.	Price.	Page.	Chart No.	Price.	Page.
4707	$0.50	149	5302	$0.50	99	5795	$0.40	105	6153	$0.50	113
4708	.50	149	5386	.20	97	5819	.25	107	6154	.50	113
4714	.50	149	5402	.50	99	5832	.50	107	6185	.50	113
4715	.50	149	5403	.50	99	5846	.20	107	6195	.25	113
4716	.50	149	5476	.50	99	5895	.20	107	6265	.40	115
4717	.50	149	5502	.50	103	5900	.50	109	6300	.50	117
4718	.50	149	5520	.15	101	5909	.20	109	6303	.25	117
4719	.50	149	5525	.20	101	5923	.25	109	6377	.25	117
4720	.50	149	5530	.50	101	5951	.25	109	6378	.25	117
4721	.50	149	5531	.50	101	5952	.20	109	6380	.50	117
4722	.50	149	5532	.50	101	5971	.25	109	6381	.50	117
4723	.50	149	5533	.50	101	5984	.25	109	6399	.15	117
5002	.50	91	5534	.50	101	6000	.50	111	6400	.50	119
5052	.50	91	5599	.20	101	6003	.20	111	6403	.25	117
5100	.50	93	5602	.50	105	6023	.25	111	6405	.25	117
5106	.25	93	5618	.25	103	6057	.20	111	6412	.15	117
5126	.25	93	5627	.20	103	6088	.25	111	6440	.25	117
5128	.20	93	5651	.20	103	6100	.50	113	6443	.50	117
5143	.25	93	5702	.50	107	6112	.25	113	6444	.50	117
5144	.25	93	5703	.50	105	6122	.20	113	6445	.50	117
5145	.25	93	5705	.50	105	6146	.25	113	6446	.25	117
5202	.50	95	5719	.20	105	6151	.50	113	6448	.25	117
5261	.25	95	5773	.20	105	6152	.50	113	6450	.50	117

NUMERICAL ARRANGEMENT OF CHARTS—Continued.

Chart No.	Price.	Page.
6451	$0.25	117
6460	.50	117
6462	.25	117
7002	.50	91
8002	.50	91
8051	.25	121
8068	.25	121
8074	.25	121
8075	.50	121
8076	.25	121
8077	.25	121
8084	.25	121
8094	.50	121
8100	.50	119, 121
8105	.50	123
8124	.25	123
8150	.50	119, 123
8151	.50	123
8153	.30	123
8154	.25	123
8155	.30	123
8157	.50	123
8160	.50	123
8162	.50	123
8168	.15	123
8170	.50	123
8174	.15	123
8176	$0.25	123
8178	.....	.....
8179	.15	123
8200	.50	119, 127
8210	.50	127
8214	.25	127
8216	.25	127
8218	.25	127
8224	.25	127
8227	.25	127
8228	.25	127
8229	.25	129
8235	.25	129
8237	.10	129
8241	.50	127
8242	.25	127
8243	.25	125
8244	.50	129
8246	.50	127
8247	.50	125
8250	.50	119, 127
8262	.25	129
8280	.50	131
8281	.50	129
8282	.50	129
8283	.50	129
8285	.25	129
8300	$0.50	119, 131
8302	.50	131
8303	.50	131
8304	.50	131
8305	.25	131
8306	.25	131
8455	.25	133
8502	.50	91
8513	.25	133
8515	.50	133
8517	.50	133
8519	.50	133
8520	.50	133
8523	.50	133
8524	.25	133
8527	.50	133
8538	.25	133
8550	.50	133
8553	.50	133
8554	.50	133
8555	.50	135
8557	.50	133
8570	.50	135
8588	.25	133
8589	.50	133
8665	.50	133
8703	.50	135
8802	$0.50	91
8822	.50	137
8833	.25	137
8841	.25	137
8851	.25	139
8860	.50	145
8881	.20	135
8891	.20	135
8995	.25	141
8996	.50	141
9007	.10	141
9008	.25	141
9050	.50	139
9102	.50	91
9103	.50	145
9104	.30	145
9196	.25	143
9302	.50	91
9370	.50	145
9372	.25	145
9373	.25	145
9375	.50	145
9380	.50	145
9381	.25	145
9382	.50	145
9385	.25	145
9400	.40	91

ALPHABETICAL INDEX OF CHARTS.

A.		Chart.	Page.
Abagadasset Point to Courthouse Point	Maine	288	27
Absecon Inlet	New Jersey	1217	41
Absecon Inlet to Barnegat Inlet	New Jersey	122	41
Acherk Harbor, Sannak Island	Alaska	8841	137
Adak Island	Alaska	9196	143
Admiralty Inlet	Washington	6450	117
Admiralty Island	Alaska	8218	127
Afognak to Shelikof Strait	Alaska	8555	135
Agaña Bay	Guam	4202	147
Agattu Island	Alaska	8851	139
Agusan River entrance	Philippine Islands	4647	187
Akutan Pass	Alaska	8860	145
Alabat Island	Philippine Islands	4268	163
Alabat, Port	Philippine Islands	4268	163
Alaska, Arctic Coast of		9400	91
Alaska Peninsula, Islands and Harbors	Alaska	8881	135
		8891	135
		8851	139
Alaska Peninsula to Seguam Pass	Alaska	8802	91
Alaska Sailing Charts:			
Alaska Peninsula to Seguam Pass		8802	91
Aleutian Islands—Amukta Island to Attu Island		9102	91
Bering Sea		9302	91
Cape St. Elias to Shumagin Islands		8502	91
Dixon Entrance to Cape Flattery		7002	91
Dixon Entrance to Cape St. Elias		8002	91
Albay Gulf and part of Lagonoy Gulf	Philippine Islands	4221	165
Albay Gulf, western part	Philippine Islands	4237	165
Albemarle and Chesapeake Canal	Virginia	1227	47
Albemarle Sound	North Carolina	1228	49
Aleutian Islands	Alaska	8802	91
		9102	91
Altamaha Sound	Georgia	446	57
Amchitka Island	Alaska	8851	139
Amelia Island to Sapelo Island	Georgia	157	57
Amlia Island	Alaska	9196	143
Anacapa Island	California	5126	93
Anacortes Harbor	Washington	6377	117
Anajao	Philippine Islands	4269	167
Anchorage and Mud Bays	Alaska	8822	137
Anchorages and harbors, Aleutian Islands		9196	143
Anchorages in Iligan Bay and vicinity	Philippine Islands	4639	185
Anchorages in southeastern Mindoro and Tablas Island	Philippine Islands	4339	159
Anchorages west and south of Mindoro	Philippine Islands	4337	159
Anclote Anchorage	Florida	178	71
Angeles, Port	Washington	6303	117
Ann, Cape, to Block Island		1107	21
Annapolis Harbor	Maryland	385	45
Annette Island	Alaska	8074	121
Apalachee Bay	Florida	181	71
		182	73
Apalachicola Bay to Cape San Blas	Florida	183	73
Aparri Anchorage	Philippine Islands	4260	153

		Chart.	Page.
Apat, Port	Philippine Islands	4265	157
Apoon Mouth of Yukon River	Alaska	9372	145
Appomattox River	Virginia	531	47
Approaches to New York	New York and New Jersey	1108	21
Approaches to Panama Canal		952, 953, 954	89
Aransas Bay	Texas	209	83
Aransas Pass	Texas	209	83
Aransas Pass to Latitude 27° 12′	Texas	210	85
Arctic Coast of Alaska		9400	91
Arena, Point, to Trinidad Head	California	5602	105
Arena, Point, to San Francisco	California	5502	103
Argao	Philippine Islands	4465	175
Astoria, upper, to Columbia River entrance	Oregon and Washington	6140	113
Atchafalaya Bay to Galveston		20	21
Atchafalaya Bay to Mobile Bay		19	21
Atka Island	Alaska	9196	143
Atlantic Coast General Charts:			
Atchafalaya Bay to Galveston		20	21
Cape Ann to Block Island		1107	21
Cape Canaveral to Fowey Rocks		14	21
Cape Hatteras to Cape Romain		11	21
Cape Romain to St. Marys entrance		12	21
Cape St. George to Mississippi River		1115	21
Chesapeake Bay		78	21
Delaware and Chesapeake Bays		376	21
Delaware Bay to Cape Hatteras		1109	21
Fernandina to Cape Canaveral		13	21
Florida, Straits of		15	21
Galveston to Rio Grande		21	21
Gay Head to Cape Henlopen		1108	21
Key West to Tampa Bay		16	21
Mobile Bay to Atchafalaya Bay		19	21
Montauk Point to New York		52	21
Nantucket Shoals to Montauk Point		51	21
Quoddy Head to Cape Cod		6	21
Tampa Bay to Cape San Blas		17	21
Atlantic Coast Sailing Charts:			
Cape Sable to Cape Hatteras		1000	19
Chesapeake Bay to Straits of Florida		1001	19
Gulf of Mexico		1007	19
Straits of Florida		1002	19
Attu Island	Alaska	9196	143
Attu Island to Amukta Island	Alaska	9102	91
Au Fer, Point, to Marsh Island	Louisiana	199	79
Augusta to Courthouse Point	Maine	289	27

B.

Babuyan Islands	Philippine Islands	4270	151
Bacuit, Port	Philippine Islands	4346	169
Bagamanoc	Philippine Islands	4269	167
Bais, Port	Philippine Islands	4466	175
Balabac Island, harbors of	Philippine Islands	4347	179
Balabac Strait	Philippine Islands	4309	179
Balabac Strait and approaches	Philippine Islands	4720	149
Balamban Bay	Philippine Islands	4465	175
Balayan Anchorage	Philippine Islands	4257	159
Balayan Bay	Philippine Islands	4257	159

		Chart.	Page.
Baler Bay	Philippine Islands	4265	157
Balanacan, Port	Philippine Islands	4453	161
Balboa Bay	Alaska	8851	139
Baltimore Harbor	Maryland	549	45
Banga, Port	Philippine Islands	4653	191
Barataria Bay and approaches	Louisiana	196	77
Barataria Bay to Terrebonne Bay	Louisiana	197	79
Bar Harbor	Maine	318	25
Barili Bay	Philippine Islands	4465	175
Barlow Cove Anchorage	Alaska	8302	131
Barnegat Inlet to Sandy Hook	New Jersey	121	41
Barnstable Harbor	Massachusetts	339	29
Barrera, Port	Philippine Islands	4455	163
Basaid Bay	Philippine Islands	4224	157
Basiauang Bay	Philippine Islands	4653	191
Basilan Island	Philippine Islands	4511	183
Basilan Strait	Philippine Islands	4511	183
Batan Islands, Harbors of	Philippine Islands	4270	151
Batangas Anchorage	Philippine Islands	4257	159
Bath to Boothbay Harbor	Maine	315*a*	27
Bay of Islands	Alaska	9196	143
Bay of Pillars	Alaska	8241	127
Bay of Waterfalls	Alaska	9196	143
Bays and Anchorages, south coast of Alaska		8822	137
Bays and Harbors in southeastern Alaska		8262	129
Beaufort Harbor	North Carolina	420	51
Beaufort River	South Carolina	438	57
Beaufort to Ocracoke Inlet	North Carolina	146	51
Behm Canal	Alaska	8124	123
Behm Canal, northern part	Alaska	8105	123
Belfast Bay	Maine	311	25
Belfast Harbor	Maine	319	25
Belleville Bridge to Newark Bay	New Jersey	565	39
Bellingham Bay	Washington	6378	117
Bering Sea		8851	139
Bering Sea, eastern part		9302	91
Bering Sea to San Diego		U	91
Bicobian, Port	Philippine Islands	4265	157
Big Marco Pass to San Carlos Bay	Florida	174	67
Big Marco Pass to Seminole Point	Florida	173	65
Biliran Strait	Philippine Islands	4456	167
Bitaugan Bay	Philippine Islands	4628	187
Blackstone Rocks to Guilford	Connecticut	260	33
Blackstone Rocks to South End	Connecticut	261	33
Blackwells Island to Lawrence Point	New York	369[5]	39
Blackwells Island to West Sixty-seventh Street	New York	369[4]	39
Blanco, Cape, and Reef	Oregon	5952	109
Block Island	Rhode Island	356	31
Block Island to Cape Ann		1107	21
Block Island to Cuttyhunk	Massachusetts and Rhode Island	113	29
Block Island Sound	New York and Connecticut	1211	37
Blue Hill Bay	Maine	103	25
		307	25
		308	25
Boca Engaño, Port	Philippine Islands	4454	161
Boca Grande Key to Newfound Harbor Key	Florida	169	65
Bodega Bay	California	5627	103
Bodega Head to Point Pinos	California	5500	101
Bogo Bay	Philippine Islands	4465	175
Bogue Inlet to Core Sound	North Carolina	147	51
Bogue Inlet to Old Topsail Inlet	North Carolina	148	53

		Chart.	Page.
Bohol, eastern, and part of Leyte	Philippine Islands	4425	177
Bohol Island	Philippine Islands	4718	149
		4719	149
Bohol, western	Philippine Islands	4429	173
Bolay, Port	Philippine Islands	4653	191
Bolinao Harbor and approaches	Philippine Islands	4238	155
Bombay Hook to Wilmington	New Jersey and Delaware	294	41
Bongao, Port	Philippine Islands	4514	181
Boothbay Harbor to Bath	Maine	315*a*	27
Boqueron Bay	Porto Rico	932	87
Borgne, Lakes, and Pontchartrain	Louisiana	191	77
Borongan, Port	Philippine Islands	4422	165
Boston Bay and approaches	Massachusetts	109	29
Boston Harbor	Massachusetts	246	29
		337	29
Boston Inner Harbor	Massachusetts	248	29
Bradford Coaling Station	Rhode Island	262	31
Branford Harbor	Connecticut	261	33
Brazos River entrance	Texas	525	81
Breton Island Sound	Louisiana	192	77
Bridgeport, East, to Fairfield	Connecticut	265	35
Bridgeport to Milford	Connecticut	264	35
Bristol Harbor	Rhode Island	354*a*	31
Broad River to Coosaw River	South Carolina	437	57
Brunswick Harbor	Georgia	447	57
Bucas Island, harbors in	Philippine Islands	4638	177
Buchon, Point, to Santa Rosa Island	California	5300	97
Bull River	South Carolina	435	55
Burias, harbors in	Philippine Islands	4454	161
Busainga, Port	Philippine Islands	4454	161
Busin, Port	Philippine Islands	4454	161
Buzzards Bay	Massachusetts	112	29
		249	31
Buzzards Bay, head of	Massachusetts	251	31

C.

Cabugao Bay	Philippine Islands	4269	167
Cagayan Anchorage	Philippine Islands	4639	185
Cagayan River	Philippine Islands	4260	153
		4262	153
Cagayan Sulu Island	Philippine Islands	4348	179
Cagayanes and Cuyos Islands	Philippine Islands	4717	149
Caillou Bay and Ship Shoal	Louisiana	198	79
Calagcalog Bay	Philippine Islands	4466	175
Calagua Islands to Basaid Bay	Philippine Islands	4224	157
Calais to Little River	Maine	101	23
Calanaga Bay	Philippine Islands	4259	165
Calandorang Bay	Philippine Islands	4347	179
Calapan, Port	Philippine Islands	4257	159
Calbayog to Tacloban	Philippine Islands	4420	165
Calcasieu Pass	Louisiana	518	79
Calcasieu Pass to Sabine Light	Louisiana	202	79
Caldera Bay to Masingloc Anchorage	Philippine Islands	4645	183
Calibo to Capiz	Philippine Islands	4459	173
Caloag Bay	Philippine Islands	4265	157
Caloosahatchee River	Florida	473	69
Camden Harbor	Maine	321	25
Canahauan Island	Philippine Islands	4420	165
Canalasan Cove	Philippine Islands	4653	191
Cananayor Anchorage	Philippine Islands	4639	185

		Chart.	Page.
Canaveral, Cape	Florida	161	61
Canaveral, Cape, to Fowey Rocks		14	21
Canaveral, Cape, to Latitude 27° 41′ N	Florida	162	61
Canaveral, Cape, to St. Marys entrance		13	21
Canimo Pass	Philippine Islands	4268	163
Canoan, Port	Philippine Islands	4466	175
Cape Cod Bay	Massachusetts	1208	29
Cape Elizabeth to Monhegan Island	Maine	1204	27
Cape Elizabeth to Portsmouth	Maine and New Hampshire	1205	27
Cape Etolin Anchorage	Alaska	9196	143
Cape Flattery to Dixon Entrance		7002	91
Cape Hatteras to Charleston Light	North Carolina and South Carolina	1110	21
Cape Hatteras: Wimble Shoal to Ocracoke Inlet	North Carolina	1232	49
Cape Henry to Currituck Light		1227	47
Cape Lookout Bight	North Carolina	147	51
Cape May to Cape Hatteras		1109	21
Cape May to Fenwick Island Light	New Jersey and Delaware	1219	43
Cape Neddick Harbor to York River	Maine	228	27
Cape St. Elias to Dixon Entrance	Alaska	8002	91
Cape St. George to Mississippi Passes		1115	21
Capiz to Calibo	Philippine Islands	4459	173
Carca Bay	Philippine Islands	4465	175
Carmen, Port	Philippine Islands	4465	175
Carysfort Reef to Key Biscayne	Florida	166	63
Casco Bay	Maine	315	27
Casiguran Bay	Philippine Islands	4265	157
Caspar Anchorage and approaches	California	5705	105
Cataingan, Port	Philippine Islands	4455	163
Catalina Harbor	California	5128	93
Catanduanes	Philippine Islands	4269	167
Catarman Bay	Philippine Islands	4604	185
Catarman to Oras Bay	Philippine Islands	4421	165
Catbalogan Harbor	Philippine Islands	4420	165
Cateel Bay to Jobo Point	Philippine Islands	4627	187
Cauit Bay	Philippine Islands	4651	187
Cavallo, Pass	Texas	209	83
Cavite Harbor	Philippine Islands	4236	155
Cebu, east coast of	Philippine Islands	4427	175
Cebu Harbor and approaches	Philippine Islands	4447	173
Cebu, harbors in	Philippine Islands	4465	175
Cebu Island (with Panay and Negros)	Philippine Islands	4718	149
Cedar Keys	Florida	480	71
Cedar Keys to Deadmans Bay	Florida	180	71
Cedar Keys to Wall Creek	Florida	179	71
Chacon, Cape	Alaska	8074	121
Chaik Bay	Alaska	8246	127
Chandeleur and Breton Island Sounds	Louisiana	192	77
Chapin Bay	Alaska	8242	127
Charleston and vicinity	South Carolina	445	55
Charleston Light to Cape Canaveral	South Carolina	1111	21
Charleston Harbor	South Carolina	431	55
Charleston Light to Cape Hatteras	North Carolina and South Carolina	1110	21
Charlotte Harbor	Florida	175	69
Charlotte Harbor, main entrance to	Florida	474	69
Chasina Anchorage	Alaska	8074	121
Chatham, Port	Alaska	8588	133
Chatham Strait	Alaska	8250	119, 127
Chatham Strait, harbors in	Alaska	8242	127
Chatham Strait to Dixon Entrance	Alaska	8150	119, 123

		Chart.	Page.
Chatham Strait to Hooniah Sound	Alaska	8283	129
Chernofski Harbor	Alaska	9196	143
Chesapeake and Albemarle Canal	Virginia	1227	47
Chesapeake Bay	Virginia and Maryland	77	21
		78	21
		1222	43
		1223	43
		1224	43
		1225	45
		1226	45
Chesapeake and Delaware Bays		376	21
Chesapeake Bay entrance	Virginia	1222	43
Chesapeake Bay to Straits of Florida		1001	19
Chester, Port	Alaska	8074	121
Chester River	Maryland	548	45
Chetko Cove	Oregon	5909	109
Chiachi Islands	Alaska	8881	135
Chichagof Harbor	Alaska	9196	143
Chickahominy River	Virginia	530	47
Chignik Bay	Alaska	8891	135
Chincoteague Inlet to Fenwick Island Light	Maryland and Virginia	1220	43
Chincoteague Inlet to Hog Island Light	Virginia	1221	43
Chirikof Island	Alaska	8881	135
		9196	143
Choctawhatchee Bay	Florida	185	75
Choctawhatchee Inlet to Pensacola entrance	Florida	186	75
Cholmondeley Sound	Alaska	8074	121
Ciego, Port	Philippine Islands	4347	179
Clarence, Port	Alaska	9302	91
		9385	145
Clarence Strait	Alaska	8074	121
		8100	119
			121
		8124	123
Clarence Strait, harbors in	Alaska	8076	121
Clarendon Bay	Philippine Islands	4347	179
Cleveland Passage	Alaska	8216	127
Clinton Harbor and approaches	Connecticut	258	33
Coal Harbor, Unga Island	Alaska	8891	135
Cobo Bay	Philippine Islands	4269	167
Cobscook Bay	Maine	101	23
		301	23
Cod, Cape, Bay	Massachusetts	1208	29
Cod, Cape, to Quoddy Head		6	21
Cohasset Harbor		242	29
Colon Harbor	Panama	950	89
Columbia River	Oregon and Washington	6151	113
		6152	113
		6153	113
		6154	113
		6146	113
Comas Island to Port Sual	Philippine Islands	4239	155
Combahee River	South Carolina	435	55
Commencement Bay	Washington	6451	117
Concepcion, Port	Philippine Islands	4453	161
Conception, Point, to Santa Monica	California	5200	95
Conception, Point, to Point Firmin	California	5202	95
Conception, Point, to Point Sur	California	5302	99
Connecticut River		253	33
		254	33
		255	33
		256	33

		Chart.	Page.
Connecticut River entrance to Deep River	Connecticut	253	33
Constantine Harbor	Alaska	9196	143
Controller Bay	Alaska	8513	133
Convenient Cove	Alaska	8105	123
Cook Inlet, northern part	Alaska	8553	133
Cook Inlet, southern part	Alaska	8554	133
Coos Bay	Oregon	5984	109
Coosaw River to Broad River	South Carolina	437	57
Copano Bay	Texas	209	83
Coquille River entrance	Oregon	5971	109
Cordova Bay	Alaska	8100	119, 121
Core Sound	North Carolina	146	51
		421	51
Core Sound to Bogue Inlet	North Carolina	147	51
Cornfield Point to Duck Island	Connecticut	257	33
Coron, Port	Philippine Islands	4345	159
Corpus Christi Bay to Latitude 27° 12′	Texas	210	85
Cotabato entrance	Philippine Islands	4654	189
Courthouse Point to Abagadasset Point	Maine	288	27
Courthouse Point to Augusta	Maine	289	27
Cove Point to Smiths Point	Maryland and Virginia	1224	43
Cove Point to Sandy Point	Maryland	1225	45
Coxsackie to Troy	New York	284	37
Crescent City	California	5895	107
Cross Island to Nash Island	Maine	304	23
Cross Sound	Alaska	8304	131
Culasian Bay	Philippine Islands	4346	169
Culebra Island and approaches	West Indies	914	87
Culion Island to San Antonio Bay	Philippine Islands	4716	149
Culion, Port	Philippine Islands	4345	159
Currimao, Port, and Gan Bay	Philippine Islands	4207	153
Currituck Beach Light to Cape Henry	Virginia	1227	47
Currituck Beach Light to New Inlet	North Carolina	1229	49
Customhouse Cove	Alaska	8068	121
Cuttyhunk Harbor	Massachusetts	297	31
Cuttyhunk to Block Island	Massachusetts and Rhode Island	113	29
Cuylers Harbor	California	5126	93
Cuyo Anchorage	Philippine Islands	4345	159
Cuyos and Cagayanes Islands	Philippine Islands	4717	149
Cypress Point to Pfeiffer Point	California	5476	99

D.

Dagupan	Philippine Islands	4209	155
Delawan Bay	Philippine Islands	4347	179
Dalrymple Harbor	Philippine Islands	4541	183
Damariscotta River	Maine	313	27
Dapa Channel	Philippine Islands	4638	177
Dapitan and Dipolog	Philippine Islands	4639	185
Daram Island	Philippine Islands	4420	165
Darigayos Inlet	Philippine Islands	4208	153
Dasol Bay to Capones Island	Philippine Islands	4210	155
Davao Anchorage	Philippine Islands	4624	191
Davao Gulf	Philippine Islands	4623	191
		4624	191
Deadmans Bay to Cedar Keys	Florida	180	71
Deep River to Connecticut River entrance	Connecticut	253	33
Deep River to Higganum	Connecticut	254	33
Deer Island to Dolgoi Island	Alaska	8703	135
Delarof Harbor	Alaska	8851	139

		Chart.	Page.
Delaware and Chesapeake Bays		376	21
Delaware Bay	New Jersey and Delaware	1218	41
Delaware Bay to Cape Hatteras		1109	21
Delaware Breakwater	Delaware	379	41
Delaware River	New Jersey, Delaware, and Pennsylvania	294	41
		295	41
		296	41
		380	41
Dewey Anchorage	Alaska	8124	123
Dilasac Bay, West	Philippine Islands	4265	157
Dimalansan, Port	Philippine Islands	4265	157
Dinagat	Philippine Islands	4638	177
Dinagat Island	Philippine Islands	4424	177
Dirique Inlet	Philippine Islands	4270	151
Discovery, Port	Washington	6403	117
Dixon Entrance and Clarence Strait, harbor charts	Alaska	8074	121
Dixon Entrance to Cape Flattery		7002	91
Dixon Entrance to Cape St. Elias	Alaska	8002	91
Dixon Entrance to Chatham Strait	Alaska	8150	119
			123
Dixon Harbor	Alaska	8305	131
Doby and Altamaha Sounds	Georgia	446	57
Dolgoi Harbor	Alaska	8851	139
Dolgoi Island	Alaska	8851	139
Dolgoi Island to Deer Island	Alaska	8703	135
Dolomi Anchorage	Alaska	8076	121
Dora Harbor, Ikatan Peninsula	Alaska	8841	137
Dos Amigos, Port	Philippine Islands	4514	181
Drakes Bay	California	5599	101
Drier Bay	Alaska	8524	133
Duck Island to Cornfield Point	Connecticut	257	33
Dumaguete, Port	Philippine Islands	4466	175
Dumanjug Bay	Philippine Islands	4465	175
Dumanquilas Bay	Philippine Islands	4606	189
Dutch Harbor	Alaska	9007	141
		9008	141
Duxbury Harbor	Massachusetts	338	29

E.

Eagle Harbor, Nagai Island	Alaska	8881	135
East Anchor Cove, Ikatan Peninsula	Alaska	8841	137
East River	New York	369[4]	39
		369[5]	39
Eastport to Moose Cove	Maine	301	23
Edgartown Harbor	Massachusetts	346	31
Edisto, North, River	South Carolina	434	55
Eel River, entrance to	California	5819	107
Eggemoggin Reach	Maine	308	25
Elbow Key to Matecumbe Key	Florida	167	63
Eliza Harbor	Alaska	8216	127
Elizabeth River, Southern Branch of	Virginia	451	47
English Bay	Alaska	9196	143
Englishman Bay to Moose Cove	Maine	303	23
Ensenada Honda	Porto Rica	922	87
Entrance to Chesapeake Bay	Virginia	1222	43
Escalante Harbor	Philippine Islands	4463	173
Etolin, Cape, Anchorage	Alaska	9196	143
Etolin Island	Alaska	8124	123
Everett Harbor	Washington	6448	117

F.

		Chart.	Page.
Fairfield to East Bridgeport	Connecticut	265	35
Fairfield to Georges Rock	Connecticut	266	35
Fajardo Harbor and approaches	Porto Rico	921	87
Falmouth Harbor, Nagai Island	Alaska	8881	135
Fanshaw Bay	Alaska	8216	127
Farragut Bay	Alaska	8210	127
Fear, Cape	North Carolina	150	53
Fear, Cape, River	North Carolina	424	53
		425	53
Fear, Cape, River entrance to Reeves Point	North Carolina	424	53
Fear, Cape, to Old Topsail Inlet	North Carolina	150	53
Fenwick Island Light to Chincoteague Inlet	Maryland and Virginia	1220	43
Fernandina entrance	Florida	453	59
Fernandina to Jacksonville	Florida	577	59
Fidalgo Bay	Alaska	8519	133
Fifty-third Street, New York, to Fort Washington	New York	369[8]	39
Fire Island Light to Sea Girt Light	New York and New Jersey	1215	37
Fire Island Light to Shinnecock Light	New York	1214	37
Firmin Point to Point Conception	California	5202	95
Fishers Island Sound	Connecticut	358	33
Flattery, Cape	Washington	6265	115
Flattery, Cape, to Dixon Entrance		7002	91
Flattery, Cape, to San Francisco		5052	91
Florida Bay	Florida	15	21
Florida, Straits of		15	21
		1002	19
Florida, Straits of, to Chesapeake Bay		1001	19
Fort Ross Cove	California	5651	103
Fowey Rocks to Cape Canaveral		14	21
Fowey Rocks to Hillsboro Inlet	Florida	165	63
Fox Islands Thoroughfare	Maine	311*a*	25
Frederick, Port, to Cape Spencer	Alaska	8304	131
Frederick Sound and Sumner Strait	Alaska	8200	119
			127
Fredericksburg to Marsh Point	Virginia	536	45
Frenchmans Bay	Maine	103	25
		306	25
Fritz Cove	Alaska	8302	131
Fuca, Strait of Juan de		6300	117
Funter Bay	Alaska	8302	131

G.

Gaas Bay and Inlet	Philippine Islands	4638	177
Gabo, Port	Philippine Islands	4638	177
Galera, Port	Philippine Islands	4344	159
Galveston Bay	Texas	204	81
Galveston entrance	Texas	520	81
Galveston to Atchafalaya Bay		20	21
Galveston to the Rio Grande		21	21
Gambier Bay	Alaska	8224	127
Gamble, Port	Washington	6412	117
Gan Bay	Philippine Islands	4207	153
Gardiners Bay	New York	298	35
Gastineau Channel	Alaska	8235	129
Gay Head to Cape Henlopen		1108	21
Georges Bank to Nantucket Shoals	Massachusetts	1107	21
Georges Rock to Fairfield	Connecticut	266	35
Georges Rock to Sheffield Island	Connecticut	267	35
Georgetown to Mattawoman Creek	Maryland and Virginia	560	45
Georgia Strait		6300	117

		Chart.	Page.
Glacier Bay	Alaska	8306	131
Golofnin Bay	Alaska	9382	145
Graham, Port	Alaska	8589	133
Grand Prairie to Mississippi River Passes	Louisiana	194	77
Grand Prairie to New Orleans	Louisiana	195	77
Grantley Harbor	Alaska	9385	145
Grays Harbor	Washington	6195	113
Grays Harbor to Cape Lookout	Oregon and Washington	6100	113
Grays Harbor to Semiamoo Bay	Washington	6400	119
Great Harbor, Culebra Island	West Indies	913	87
Great Wicomico River	Virginia	534	45
Greenwich Bay	Rhode Island	351	31
Greenwood to Fort Bragg	California	5703	105
Grims Island to Harrington Point	Oregon and Washington	6152	113
Grims Island to St. Helens	Oregon and Washington	6153	113
Guam Island	Marianas Islands	4202	147
Guanica Harbor	Porto Rico	929	87
Guayanilla Harbor	Porto Rico	928	87
Gubat, Port	Philippine Islands	4258	165
Guilford to Blackstone Rocks	Connecticut	260	33
Guilford to Madison	Connecticut	259	33
Guimaras Strait	Philippine Islands	4416	173
Guiuan and Pambujan Harbors	Philippine Islands	4467	177
Gut Bay	Alaska	8242	127

H.

Hagnaya Bay	Philippine Islands	4465	175
Half Moon Bay	California	5520	101
Halifax River to Mosquito Lagoon	Florida	160	59
Halifax River to St. Augustine Inlet	Florida	159	59
Halsey Harbor	Philippine Islands	4342	159
Hampton Roads to Norfolk	Virginia	400	47
Hanapepe Bay, Kauai	Hawaiian Islands	4108	147
Harbors in Cebu	Philippine Islands	4465	175
Harbors in Dinagat, Siargao, and Bucas Islands	Philippine Islands	4638	177
Harbors in Illana Bay	Philippine Islands	4652	189
Harbors in Negros and vicinity	Philippine Islands	4466	175
Harlem River	New York	274	39
Hartford to Rocky Hill	Connecticut	256	33
Hassler Harbor	Alaska	8094	121
Hatteras, Cape, to Cape May		1109	21
Hatteras, Cape, to Charleston Light		1110	21
Hatteras, Cape, to Cape Sable		1000	19
Haverstraw to Newburgh	New York	282	37
Haverstraw to New York	New York and New Jersey	281	37
Hawaii	Hawaiian Islands	4115	147
Hawaiian Islands		4102	147
Hawaii to Oahu	Hawaiian Islands	4116	147
Hell Gate and East River	New York	369[5]	39
Helm Harbor and Ramon Bay	Philippine Islands	4421	165
Hempstead Harbor	New York	366	35
Henlopen, Cape	Delaware	379	41
Henlopen, Cape, to Gay Head		1108	21
Henry, Cape, to Cape Hatteras		1109	21
Henry, Cape, to Cape May		1109	21
Henry, Cape, to Currituck Light	Virginia	1227	47
Henry, Cape, to Hog Island Light	Virginia	1222	43
Hereford Inlet to Little Egg Harbor	New Jersey	1217	41
Herendeen Bay	Alaska	8833	137

		Chart.	Page.
Herring Bay	Alaska	8242	127
Hetta Inlet	Alaska	8100	119, 121
Hibernia to Jacksonville	Florida	455*b*	59
Hibernia to Racy Point	Florida	455*c*	59
Higganum to Deep River	Connecticut	254	33
Higganum to Rocky Hill	Connecticut	255	33
High Island to Sabine Pass	Texas	203	81
Highfield Anchorage	Alaska	8154	123
Hillsboro Inlet to Fowey Rocks	Florida	165	63
Hillsboro Inlet to Jupiter Inlet	Florida	164	63
Hilo Bay, Hawaii	Hawaiian Islands	4103	147
Himamaylan	Philippine Islands	4466	175
Himugaan River	Philippine Islands	4466	175
Hinatuan Passage	Philippine Islands	4629	177
Hobart Bay	Alaska	8218	127
Hog Island Light to Cape Henry	Virginia	1221	43
Hog Island Light to Chincoteague Inlet	Virginia	1221	43
Hog Island to Wall Creek	Florida	178	71
Hoggatt Bay	Alaska	8242	127
Hollis Anchorage	Alaska	8077	121
Hondagua Harbor	Philippine Islands	4273	163
Honolulu Harbor, Oahu	Hawaiian Islands	4109	147
Hood Bay	Alaska	8247	125
Hood Canal	Washington	6412	117
Hook Bay	Philippine Islands	4265	157
Hooniah Sound to Chatham Strait	Alaska	8283	129
Hooniah Sound to Salisbury Sound	Alaska	8282	129
Houston Ship Channel	Texas	532	81
Hudson and East Rivers	New York and New Jersey	369[4]	39
Hudson to Danskammer Point	New York	282	37
Hudson to Newburgh	New York	283	37
Hudson River	New York	281	37
		282	37
		283	37
		284	37
		369[4]	39
		369[8]	39
Humboldt Bay	California	5832	107
Humboldt Harbor, Shumagin Islands	Alaska	8891	135
Humbug Mountain to Cape Sebastian	Oregon	5951	109
Hunter Cove	Oregon	5923	109
Hunting Island to Isle of Palms	South Carolina	154	55
Hunting Island to Ossabaw Island	South Carolina and Georgia	155	57
Huntington Bay	New York	368	35
Hyannis Harbor	Massachusetts	247	31

I.

Iba Anchorage	Philippine Islands	4210	155
Iba to Dasol Bay	Philippine Islands	4210	155
Icy Strait and Cross Sound	Alaska	8304	131
Ikatan Peninsula	Alaska	8841	137
Iliamma Bay	Alaska	8665	133
Iligan Bay, anchorages in	Philippine Islands	4639	185
Iligan Bay and vicinity	Philippine Islands	4604	185
Ilin Strait	Philippine Islands	4340	159
Iliuliuk Bay	Alaska	9007	141
Illana Bay	Philippine Islands	4606	189
Iloilo and Guimaras Straits	Philippine Islands	4416	173
Iloilo River	Philippine Islands	4448	173

		Chart.	Page.
Iloilo Strait and Harbor	Philippine Islands	4448	173
Inamucan Bay	Philippine Islands	4604	185
Inian Cove	Alaska	8304	131
Ipswich Bay to Gloucester Harbor	Massachusetts	243	29
Isabella Channel	Philippine Islands	4543	183
Isanotski Strait	Alaska	8822	137
Islands and harbors off Alaska Peninsula	Alaska	8881	135
Isthmus Cove	California	5128	99

J.

Jacksonville to Fernandina	Florida	577	59
Jacksonville to Hibernia	Florida	455*b*	59
Jamaica Bay	New York	542	39
Jamelo Cove	Philippine Islands	4257	159
James River, Newport News to Jamestown	Virginia	529	47
James River, Jamestown to Jordan Point	Virginia	530	47
James River, Jordan Point to Richmond	Virginia	531	47
Janabatas Channel	Philippine Islands	4464	177
Jefferson, Port	New York	361 [4]	35
Jibatan River	Philippine Islands	4456	167
Jimenez	Philippine Islands	4639	185
Jimoto Bay	Philippine Islands	4269	167
Jobo Point to Tugas Point	Philippine Islands	4628	187
Jobos Harbor	Porto Rico	909	87
Johnson, Port	Alaska	8076	121
Jolo Anchorage	Philippine Islands	4541	183
Jolo Island, anchorages	Philippine Islands	4541	183
Jolo Island and vicinity	Philippine Islands	4542	183
Juan de Fuca, Strait of		6300	117
Jupiter Inlet to Hillsboro Inlet	Florida	164	63
Jupiter Inlet to Latitude 27° 41′ N	Florida	163	61

K.

Kahului Harbor, Maui	Hawaiian Islands	4105	147
Kalapadan Bay	Philippine Islands	4269	167
Karluk Anchorage	Alaska	8822	137
Karta Bay	Alaska	8124	123
Kasaan Bay, head of	Alaska	8084	121
Kaunakakai Harbor, Molokai	Hawaiian Islands	4106	147
Kelp Bay	Alaska	8243	125
Kelp, Takatz, and Warm Spring Bays	Alaska	8243	125
Kenai Peninsula	Alaska	8538	133
Kennebec entrance to Penobscot Bay	Maine	105	27
Kennebec River	Maine	314	27
		288	27
		289	27
Key Biscayne to Carysfort Reef	Florida	166	63
Key West Harbor	Florida	584	65
Key West to Tampa Bay	Florida	16	21
Khaz Bay	Alaska	8280	131
Kill van Kull	New York and New Jersey	544	39
Killisnoo Harbor	Alaska	8285	129
Kingston Harbor	Massachusetts	338	29
Kirilof Bay	Alaska	8851	139
Kiualan Cove	Philippine Islands	4604	185
Klawak Inlet and approaches	Alaska	8262	129
Knick Arm-Fire Island to Goose Bay	Alaska	8557	135
Kodiak Harbor	Alaska	8570	135

		Chart.	Page.
Koniuji Islands	Alaska	8881	135
Kootznahoo Inlet	Alaska	8247	125
Korovin Bay	Alaska	9196	143
Kukak Bay	Alaska	8851	139
Kuliliak Bay	Alaska	9196	143
Kupreanof Strait	Alaska	8570	135
Kuskokwim Bay-Goodnews Bay	Alaska	9103	145
Kuskokwim River-Eck Island to Bethel	Alaska	9104	145
Kwikluak Mouth of Yukon River	Alaska	9373	145
Lagara Cove	Philippine Islands	4339	159
Lagonoy Gulf, part of	Philippine Islands	4221	165
Lagonoy Gulf to Sisiran Bay	Philippine Islands	4222	165
Laguan (Laoang) Bay	Philippine Islands	4449	165
Laguimanoc Bay	Philippine Islands	4267	161
Lake Bay	Alaska	8162	123
Lambusan Bay	Philippine Islands	4465	175
Lamit and San Miguel Bays	Philippine Islands	4223	163
Lamit and Sisiran Bays	Philippine Islands	4271	163
Lamit Bay to Lagonoy Gulf	Philippine Islands	4222	165
Lamon Bay and Polillo Island	Philippine Islands	4226	157
Lampon, Port	Philippine Islands	4265	157
Langaran	Philippine Islands	4639	185
Laoag to Vigan	Philippine Islands	4207	153
Laoang (Laguan) Bay	Philippine Islands	4449	165
Lapac and Siasi Islands	Philippine Islands	4544	181
Lapog Bay	Philippine Islands	4207	153
Lapunlapun Anchorage	Philippine Islands	4348	179
Larsen Bay	Alaska	8822	137
Latitude 26° 33′ to Padre Island, Latitude 27° 12′	Texas	211	85
Latitude 26° 33′ to Rio Grande	Texas	212	85
Latitude 27° 12′ to Aransas Pass and Corpus Christi Bay	Texas	210	85
Latitude 27° 12′ to Latitude 26° 33′	Texas	211	85
Latitude 27° 41′ N. to Cape Canaveral	Florida	162	61
Latitude 27° 41′ N. to Jupiter Inlet	Florida	163	61
Latitude 30° N. to St. Marys Entrance	Georgia and Florida	158	59
Latouche, Elrington, and Prince of Wales Passage	Alaska	8523	133
Lavaca Bay	Texas	208	83
Lavigan Anchorage	Philippine Islands	4653	191
Lawrence Point to Blackwells Island	New York	369[5]	39
Lebak, Port	Philippine Islands	4653	191
Legaré Anchorage	Florida	465	63
Legaspi to Tabaco Bay	Philippine Islands	4237	165
Lemery	Philippine Islands	4257	159
Lemon Bay to San Carlos Bay	Florida	175	69
Lemon Bay to Tampa Bay	Florida	176	69
Leyte, harbors of	Philippine Islands	4456	167
Leyte, part of, and eastern Bohol	Philippine Islands	4425	177
Leyte, parts of	Philippine Islands	4420	165
Leyte, southeast coast and Dinagat Island	Philippine Islands	4424	177
Leyte, southwest coast of	Philippine Islands	4426	177
Leyte, Surigao Strait and	Philippine Islands	4719	149
Libas, Port	Philippine Islands	4422	165
Liloan Bay and Panoan Strait	Philippine Islands	4424	177
Limbug Cove	Philippine Islands	4652	189
Limestone Inlet	Alaska	8229	129
Lingayen Gulf	Philippine Islands	4209	155
Little Captain Island to Rye Neck	New York and Connecticut	270	35
Little Captain Island to Stamford Harbor	Connecticut	269	35
Little Egg Harbor to Hereford Inlet	New Jersey	1217	41
Little Koniuji Island	Alaska	8851	139
Little River Inlet	South Carolina	151	53
Little River to Calais	Maine	101	23

		Chart.	Page.
Little River to Petit Manan	Maine	102	23
Lituya Bay	Alaska	8262	129
Lituya Bay entrance	Alaska	8262	129
Llorente and vicinity	Philippine Islands	4422	165
Long Bay, part of	South Carolina	151	53
Long Island Sound	Connecticut and New York	52	21
		116	33
Long Island Sound—Eastern part		1212	33
Long Key to Newfound Harbor Key	Florida	168	65
Looc Bay, Tablas Island	Philippine Islands	4410	161
Loog Bay, Lubang Island	Philippine Islands	4345	159
Lookout, Cape	North Carolina	147	51
Lookout, Cape, to Cape Henry		10	21
Lookout, Cape, to Grays Harbor	Oregon and Washington	6100	113
Lookout, Cape, to Umpqua River	Oregon	6000	111
Los Angeles Harbor	California	5145	93
Los Angeles Harbor and vicinity	California	5143	93
Lower Cedar Point to Mattawoman Creek	Maryland and Virginia	559	45
Lower Cedar Point to Piney Point	Maryland and Virginia	558	45
Lubang Islands, Golo Pass		4338	159
Lucena Anchorage	Philippine Islands	4267	161
Luzon and Masbate, channels between	Philippine Islands	4219	165
Luzon, harbors on east coast	Philippine Islands	4265	157
Luzon, Solvec Cove to San Fernando	Philippine Islands	4208	153
Luzon, south coast, Unisan to Mulanay	Philippine Islands	4272	163
Luzon, southeastern, and Mindero	Philippine Islands	4714	149
Luzon, southeastern, Masbate, etc	Philippine Islands	4715	149
Luzon, west coast, Laoag to Vigan	Philippine Islands	4207	153
Lyman Anchorage	Alaska	8076	121
Lynn Canal and Stephens Passage	Alaska	8300	119
			131
Lynn Canal, entrance to Point Sherman	Alaska	8302	131
Lynn Canal, Point Sherman to head	Alaska	8303	131

M.

Maalaea Bay, Maui	Hawaiian Islands	4104	147
Maasin, Port	Philippine Islands	4426	177
Maasin to Ormoc Bay	Philippine Islands	4426	177
Machias Bay	Maine	303	23
Mack Reef	Oregon	5923	109
Madison to Guilford	Connecticut	259	33
Magothy River to Sandy Point	Maryland	1225	45
Mahukona Harbor	Hawaiian Islands	4101	147
Maibun Bay	Philippine Islands	4541	183
Malalag Bay	Philippine Islands	4649	191
Malampaya Sound	Philippine Islands	4349	169
Malampaya Sound to St. Paul Bay	Philippine Islands	4316	169
Malanut and Nakoda Bays	Philippine Islands	4346	169
Maligay Bay	Philippine Islands	4652	189
Malinao Inlet	Philippine Islands	4638	177
Malipano Anchorage	Philippine Islands	4624	191
Manambrag, Port	Philippine Islands	4269	167
Mandaon, Port	Philippine Islands	4455	163
Mangarin and Pandarochan Bay	Philippine Islands	4340	159
Manila and Cavite Harbors	Philippine Islands	4236	155
Manila Bay and coast of Luzon to Capones Islands	Philippine Islands	4255	155
Manila Bay to Taiwan	Philippine Islands	4705	149
Mare Island Strait	California	5525	101
Marianas Islands		4202	147

		Chart.	Page.
Maricaban, Port	Philippine Islands	4257	159
Marinduque Island, harbors of	Philippine Islands	4453	161
Mariveles	Philippine Islands	4255	155
Marsh Island to Point au Fer	Louisiana	199	79
Mary Island Anchorage	Alaska	8068	121
Masagasai Bay	Philippine Islands	4453	161
Masbate and Luzon, channels between	Philippine Islands	4219	165
Masbate Harbor	Philippine Islands	4455	163
Masbate, harbors on coast of	Philippine Islands	4455	163
Masbate Island (with southeastern Luzon)	Philippine Islands	4715	149
Masbate, parts of	Philippine Islands	4718	149
		4719	149
Masbate, southeast	Philippine Islands	4418	165
Masbate, western	Philippine Islands	4412	161
Masingloc Anchorage to Caldera Bay	Philippine Islands	4645	183
Masinloc and Matalvi, Ports	Philippine Islands	4266	155
Masonboro Inlet to Shallotte Inlet	North Carolina	150	53
Matagorda Bay	Texas	207	83
Matagorda Bay to San Luis Pass	Texas	1281	81
Matalvi, Ports Masinloc and	Philippine Islands	4266	155
Matarinao Bay to Oras Bay	Philippine Islands	4422	165
Matecumbe Key to Elbow Key	Florida	167	63
Matnog Bay	Philippine Islands	4258	165
Mattawoman Creek to Georgetown	Maryland and Virginia	560	45
Mattawoman Creek to Lower Cedar Point	Maryland and Virginia	559	45
Mauban Anchorage	Philippine Islands	4265	157
Maurepas, Lake	Louisiana	193	77
May, Cape, to Cape Hatteras		1109	21
Mayo Bay to Cateel Bay	Philippine Islands	4626	187
Mayaguez Bay and approaches	Porto Rico	931	87
McArthur, Port	Alaska	8179	123
McDonald Bay	Alaska	8851	139
McKenzie Inlet	Alaska	8077	121
Medomak River	Maine	313	27
Mendocino Bay	California	5719	105
Mendocino, Cape, and vicinity	California	5795	105
Mendocino, Cape, to Point Arena	California	5700	105
Mercedes	Philippine Islands	4268	163
Mermentau River to west end of Pecan Island	Louisiana	201	79
Mexico, Gulf of		1007	19
Milford to Bridgeport	Connecticut	264	35
Milford to Oyster River Point	Connecticut	263	35
Mindanao, harbors on south and west coasts of	Philippine Islands	4651	187
Mindanao, harbors on south coast of	Philippine Islands	4653	191
Mindanao, western	Philippine Islands	4723	149
Mindanao River Anchorage	Philippine Islands	4654	189
Mindanao River Delta	Philippine Islands	4654	189
Mindanao River, upper part	Philippine Islands	4655	189
Mindoro, anchorages in	Philippine Islands	4339	159
Mindoro, and vicinity	Philippine Islands	4305	159
Misamis, Port	Philippine Islands	4640	185
Mississippi Passes to Cape St. George		1115	21
Mississippi River	Louisiana	194	77
		195	77
Mississippi Sound, east part of, and Mobile entrance	Alabama and Mississippi	189	75
Mist Harbor	Alaska	8851	139
Moalbuyal Bay	Philippine Islands	4465	175
Mobile Bay and entrance	Alabama	188	75
Mobile Bay to Atchafalaya Bay		19	21
Mobile Bay to Pensacola Bay	Florida and Alabama	187	75
Mobile entrance and east part of Mississippi Sound	Alabama and Mississippi	189	75

		Chart.	Page.
Moira Sound, North Arm	Alaska	8076	121
Mole Harbor	Alaska	8228	127
Moller, Port, and Herendeen Bay	Alaska	8833	137
Monhegan Island to Cape Elizabeth	Maine	1204	27
Monroe, Lake, to Lake Washington	Florida	458	59
Monroe, Lake, to Lake George	Florida	509	59
Montauk Point to Nantucket Shoals		51	21
Montauk Point to New York		52	21
Monterey Bay	California	5403	99
Moose Cove to Eastport	Maine	301	23
Moose Cove to Englishman Bay	Maine	303	23
Mosquito Lagoon to Halifax River	Florida	160	59
Mount Desert Island	Maine	103	25
		306	25
		307	25
Mud Bay	Alaska	8822	137
Mulanay to Unisan	Philippine Islands	4272	163
Mulas, Port, and approaches	Vieques Island, P. R.	916	87
Murcielagos Bay	Philippine Islands	4641	185
Murder Cove	Alaska	8242	127
Murrell Inlet to Cape Romain	South Carolina	152	55
Musa Bay	Philippine Islands	4270	151
Muscle Ridge Channel	Maine	312	27
Mushagate Bay and approaches	Alaska	9050	139

N.

Nagai Island	Alaska	8851	139
Naha Bay	Alaska	8124	123
Nakoda and Malanut Bays	Philippine Islands	4346	169
Nalvo Bay and San Esteban	Philippine Islands	4208	153
Nantucket Harbor	Massachusetts	343	31
Nantucket Shoals to Montauk Point		51	21
Nantucket Sound and eastern approaches	Massachusetts	111	29
Nantucket Sound, eastern entrance	Massachusetts	250	29
Narragansett Bay	Rhode Island	113	29
		353	31
Narragansett Bay entrance	Rhode Island	353[2]	31
Nash Island to Cross Island	Maine	304	23
Nash Island to Schoodic Island	Maine	305	23
Nasipit Harbor	Philippine Islands	4647	187
Nasugbu and Port Jamelo	Philippine Islands	4257	159
Nazan Bay	Alaska	9196	143
Negros, harbors in	Philippine Islands	4466	175
Negros Island (with Panay and Cebu)	Philippine Islands	4718	149
Negros, southwestern	Philippine Islands	4432	173
Negros, western	Philippine Islands	4431	173
Nehalem River	Oregon	6122	113
Nestucca Bay	Oregon	6088	111
Neuse River and upper part of Bay River	North Carolina	538	49
Newark Bay to Belleville Bridge	New Jersey	565	39
Newbern, Port of	North Carolina	410	49
Newburgh to Haverstraw	New York	283	37
Newburyport Harbor	Massachusetts	331	27
Newfound Harbor Key to Boca Grande Key	Florida	169	65
Newfound Harbor Key to Long Key	Florida	168	65
Newport Harbor	Rhode Island	353[2]	31
Newport News	Virginia	529	47
New Bedford Harbor	Massachusetts	252	31
New Haven Harbor	Connecticut	362	33
New Inlet to Currituck Beach	North Carolina	1229	49

		Chart.	Page.
New London Harbor	Connecticut	293	33
		359	33
New London Naval Station	Connecticut	293	33
New Orleans to Grand Prairie	Louisiana	195	77
New River Inlet	North Carolina	422	53
New Rochelle to Rye Neck	New York	271	35
New Rochelle to Throgs Neck	New York	272	39
New York, approaches to		1108	21
New York Bay and Harbor	New York	1215	37
		369	39
New York, Fifty-third Street to Fort Washington	New York	369[8]	39
New York Harbor, Upper Bay and Narrows	New York and New Jersey	541	39
New York to Haverstraw	New York and New Jersey	281	37
New York to Montauk Point		52	21
New York to Stratford Shoals	Connecticut and New York	116	33
Nin Bay	Philippine Islands	4455	163
Norfolk to Hampton Roads	Virginia	400	47
Northeast Harbor, Little Koniuji Island	Alaska	8881	135
Northeast Harbor, Sannak Island	Alaska	8841	137
Northern part of Tañon Strait	Philippine Islands	4428	173
North Edisto River	South Carolina	434	55
North Island to Isle of Palms	South Carolina	153	55
North Landing River	Virginia	406	49
Northwestern Panay	Philippine Islands	4414	161
Northwest Harbor, San Clemente Island	California	5126	93
Northwest Harbor, Koniuji Islands	Alaska	8881	135
Norton Sound	Alaska	9380	145
Norwalk River	Connecticut	267	35
Nunivak Island	Alaska	9196	143
Nushagak Bay and approaches	Alaska	9050	139

O.

Oahu to Hawaii	Hawaiian Islands	4116	147
Oahu to Niihau	Hawaiian Islands	4117	147
Old Topsail Inlet to Bogue Inlet	North Carolina	148	53
Old Topsail Inlet to Shallotte Inlet, including Cape Fear	North Carolina	150	53
Olympia Harbor	Washington	6462	117
Olympia to Seattle	Washington	6460	117
Oras Bay to Catarman	Philippine Islands	4421	165
Oras Bay to Matarinao Bay	Philippine Islands	4422	165
Orchard, Port, northern part	Washington	6443	117
Orchard, Port, southern part	Washington	6444	117
Oregon Inlet to Cape Hatteras	North Carolina	139	49
Ormoc Bay to Maasin	Philippine Islands	4426	177
Oroquista	Philippine Islands	4639	185
Ossabaw Island to Hunting Island	South Carolina and Georgia	155	57
Ossabaw Sound	Georgia	441	57
Oyster Bay	New York	367	35
Oyster River Point to Milford	Connecticut	263	35

P.

Pacific Coast Sailing Charts:			
Cape Flattery to Dixon Entrance		7002	91
Grays Harbor to Semiamoo Bay		6400	119
San Diego to Bering Sea		U	91
San Diego to Point St. George		5002	91
San Francisco to Cape Flattery		5052	91
Padre Island to Latitude 26° 33′	Texas	211	85
Pagadian Bay	Philippine Islands	4652	189

		Chart.	Page.
Pagbilao Bay	Philippine Islands	4267	161
Palanog, Port	Philippine Islands	4455	163
Palapag, Port	Philippine Islands	4449	165
Palatka to Lake George	Florida	508	59
Palauig Bay	Philippine Islands	4266	155
Palawan Island	Philippine Islands	4716	149
Palawan Island, harbors of	Philippine Islands	4346	169
Palawan Island, northwest coast of	Philippine Islands	4316	169
Palawan Island, southern part of	Philippine Islands	4720	149
Palms, Isle of, to Hunting Island	South Carolina	154	55
Palms, Isle of, to North Island	South Carolina	153	55
Palompon, Port	Philippine Islands	4456	167
Paluan Bay	Philippine Islands	4345	159
Pamlico River	North Carolina	537	49
Pamlico River to Ocracoke Inlet	North Carolina	1231	49
Pamlico Sound, western part	North Carolina	1231	49
Pamunkey to Mattaponi River	Virginia	504	47
Panabutan Bay	Philippine Islands	4651	187
Panama Canal and approaches		954	89
Panama Canal, approaches to		952, 953	89
Panaon Strait	Philippine Islands	4424	177
Panay, Negros, and Cebu	Philippine Islands	4718	149
Panay, northeast coast of	Philippine Islands	4417	173
Panay, northwestern	Philippine Islands	4414	161
Panay, southwestern	Philippine Islands	4415	171
Pandan Bay	Philippine Islands	4269	167
Parang Anchorage	Philippine Islands	4654	189
Parasan Harbor	Philippine Islands	4456	167
Pasacao Anchorage	Philippine Islands	4454	161
Pasig River	Philippine Islands	4235	155
Pasquotank River	North Carolina	407	49
Pasquotank River to Roanoke and Chowan Rivers	North Carolina	1228	49
Passaic River	New Jersey	565	39
Passamaquoddy Bay	Maine	300	23
Patuco, Port	Philippine Islands	4653	191
Patuxent River	Maryland	539	45
Pearl Harbor, Oahu	Hawaiian Islands	4107	147
Pecan Island to Vermilion Bay	Louisiana	200	79
Pecan Island, west end of, to Mermentau River	Louisiana	201	79
Peconic Bay	New York	299	35
Penobscot Bay	Maine	104	25
Penobscot Bay, approaches to	Maine	225	25
Penobscot Bay, East	Maine	309	25
Penobscot Bay to Kennebec entrance	Maine	105	27
Penobscot Bay, West	Maine	310	25
Penobscot River	Maine	311	25
Pensacola Bay	Florida	490	75
Pensacola Bay entrance	Florida	413	75
Pensacola Bay to Mobile Bay	Florida and Alabama	187	75
Pensacola entrance to Choctawhatchee Inlet	Florida	186	75
Peril Strait, Hooniah Sound to Chatham Strait	Alaska	8283	129
Peril Strait, Salisbury Sound to Hooniah Sound	Alaska	8282	129
Peril Strait, Sitka Sound to Salisbury Sound	Alaska	8281	129
Peterson Bay, Sannak Island	Alaska	8841	137
Petit Manan to Little River	Maine	102	23
Pfeiffer Point to Cypress Point	California	5476	99
Philadelphia to Trenton	New Jersey and Pennsylvania	296	41
Philadelphia to Wilmington	Pennsylvania and Delaware	295	41
Philadelphia water front	Pennsylvania	380	41
		381	41
Philippine Islands		4200	149

		Chart.	Page.
Philippine Islands, central part		4706	149
Philippine Islands, southeastern part		4708	149
Philippine Islands, southwestern part	Philippine Islands	4707	149
Philippine Islands, topographical maps	Philippine Islands	5	193
		7	
		11	
		14	
		15	
		17	
Pilar, Port	Philippine Islands	4638	177
Pillars, Bay of	Alaska	8241	127
Piney Point to Lower Cedar Point	Maryland and Virginia	558	45
Piney Point to Potomac River entrance	Maryland and Virginia	557	45
Pinos, Point, to Bodega Head	California	5500	101
Pinos, Point, to Point Buchon	California	5400	99
Pitogo Bay	Philippine Islands	4268	163
Plum Island to Stratford Shoal	Connecticut and New York	115	33
Plymouth Harbor	Massachusetts	338	29
Pocomoke Sound to Potomac River	Maryland and Virginia	1224	43
Point Judith Harbor of Refuge	Rhode Island	275	29
Point Sur to San Francisco	California	5402	101
Polillo Harbor	Philippine Islands	4265	157
Polillo Island and Lamon Bay	Philippine Islands	4226	157
Polloc anchorage	Philippine Islands	4654	189
Polloc Harbor	Philippine Islands	4654	189
Ponce Harbor and approaches	Porto Rico	927	87
Pontchartrain, Lake	Louisiana	191	77
		193	77
Popof Strait, Shumagin Islands	Alaska	8891	135
Port Baras	Philippine Islands	4652	189
Port Bombonon	Philippine Islands	4466	175
Port Canoan	Philippine Islands	4466	175
Port Carmen	Philippine Islands	4465	175
Port Conclusion	Alaska	8262	129
Port Graham	Alaska	8589	133
Port Sibulan	Philippine Islands	4652	189
Port Sambulauan	Philippine Islands	4652	189
Port Siyt	Philippine Islands	4466	175
Portage Bay	Alaska	8210	127
Portland Canal	Alaska	8051	121
		8100	119
			121
Portland Harbor	Maine	325	27
Portland to St. Helens	Oregon	6154	113
Porto Rico	West Indies	920	87
Porto Rico, north coast of	West Indies	903	87
Porto Rico, south coast of	West Indies	902	87
Porto Rico, west coast of	West Indies	901	87
Portsmouth Harbor	Maine and New Hampshire	0329	27
Portsmouth to Dover and Exeter	Maine and New Hampshire	229	27
Portsmouth to Cape Ann	Maine, New Hampshire, and Massachusetts	1206	27
Portsmouth Island to Beaufort, including Lookout Bight, Cape Lookout Shoals	North Carolina	1233	51
Potomac River	Maryland and Virginia	557	45
		558	45
		559	45
		560	45
Potomac River entrance to Piney Point	Maryland and Virginia	557	45
Potomac River to Pocomoke Sound	Maryland and Virginia	1224	45
Pribilof Islands	Alaska	8995	141
		8996	141

		Chart.	Page.
Prince of Wales Island, harbors in	Alaska	8077	121
Prince of Wales Passage	Alaska	8523	133
Princesa, Puerto	Philippine Islands	4343	169
Prince William Sound	Alaska	8550	133
Prince William Sound, eastern entrance	Alaska	8520	133
Prince William Sound, western entrance	Alaska	8515	133
Prince William Sound, western part	Alaska	8517	133
Prisoners Harbor	California	5126	93
Protection, Port	Alaska	8174	123
Providence Harbor	Rhode Island	352	31
Provincetown Harbor	Massachusetts	341	29
Puget Sound Naval Station	Washington	6444	117
Puget Sound to Seattle	Washington	6450	117
Puget Sound, Seattle to Olympia	Washington	6460	119
Pusgo, Port	Philippine Islands	4454	161
Pybus Bay	Alaska	8218	127

Q.

Quicks Hole	Massachusetts	345	31
Quoddy Head to Cape Cod		6	21

R.

Racy Point to Hibernia	Florida	455c	59
Ragay Gulf, harbors of	Philippine Islands	4454	161
Ragay Gulf to Tabayas Bay	Philippine Islands	4218	163
Ramon Bay and Helm Harbor	Philippine Islands	4421	165
Randall Island to Throgs Neck	New York	273	39
Rappahannock River, entrance to Tolls Point	Virginia	534	45
Rappahannock River, Tolls Point to Marsh Point	Virginia	535	45
Rappahannock River, Marsh Point to Fredericksburg	Virginia	536	45
Rapurapu Strait	Philippine Islands	4259	165
Raritan River	New Jersey	375	39
Ratz Harbor	Alaska	8124	123
Rebecca Shoal to Sand Key Light	Florida	1252	67
Red Bay	Alaska	8168	123
Red Bluff Bay	Alaska	8242	127
Redfish Bay	Alaska	8262	129
Reed Island to Vancouver	Oregon and Washington	6146	113
Reeves Point to Cape Fear River entrance	North Carolina	424	53
Reeves Point to Wilmington	North Carolina	425	53
Refugio Pass	Philippine Islands	4466	175
Resurrection Bay	Alaska	8538	133
Resurrection, Cape, to McArthur Pass	Alaska	8527	133
Revillagigedo Channel	Alaska	8075	121
		8100	119, 121
Richmonds Island Harbor	Maine	327	27
Richmond to Jordan Point	Virginia	531	47
Rio Grande to Galveston	Texas	21	21
Rio Grande to Latitude 26° 33′	Texas	212	85
Roanoke River, mouth of	North Carolina	409	49
Roanoke River to Pasquotank River	North Carolina	1228	49
Robinsons Hole	Massachusetts	345	31
Roche Harbor and approaches	Washington	6381	117
Rockaway Beach to Fire Island Beach	New York	1215	37
Rockaway Inlet	New York	542	39
Rockland Harbor	Maine	320	25
Rockport Harbor	Maine	321	25

		Chart.	Page.
Rocky Hill to Hartford	Connecticut	256	33
Rocky Hill to Higganum	Connecticut	255	33
Romain, Cape	South Carolina	153	55
Romain, Cape, to Murrell Inlet	South Carolina	152	55
Romanzof, Cape, to St. Michael	Alaska	9370	145
Romblon and Sibuyan Islands	Philippine Islands	4411	161
Romblon, Harbor	Philippine Islands	4453	161
Round Island to St. Josephs Island	Mississippi and Louisiana	190	77
Royal, Port, Sound	South Carolina	571	57
Royal, Port, Sound to St. Helena Sound	South Carolina	438	57
Rye Neck to Little Captain Island	New York and Connecticut	270	35
Rye Neck to New Rochelle	New York	271	35

S.

Sabine Light to Calcasieu Pass	Louisiana	202	79
Sabine Pass and Lake	Texas	517	81
Sabine Pass to High Island	Texas	203	81
Sablayan Anchorage	Philippine Islands	4345	159
Sable, Cape, to Cape Hatteras		1000	19
Sable, Cape, to Seminole Point	Florida	172	65
Safety, Port	Alaska	9381	145
Saginaw and Security Bays	Alaska	8214	127
Saint Andrew Sound	Georgia	448	57
Saint Andrews Bay	Florida	184	73
Saint Augustine Inlet to Halifax River	Florida	159	59
Saint Catherines Sound	Georgia	443	57
Saint Croix River	Maine	300	23
Saint Elias, Cape, to Dixon Entrance	Alaska	8002	91
Saint Elias, Cape, to Shumagin Island	Alaska	8502	91
Saint George Island	Alaska	8996	141
Saint George, Point, to Cape Mendocino	California	5800	107
Saint George, Point, to San Diego		5002	91
Saint George, Point, to Umpqua River	California and Oregon	5900	109
Saint George Reef	California	5895	107
Saint George River	Maine	312	27
Saint George Sound	Florida	182	73
Saint Helena Sound	South Carolina	436	55
Saint Helena Sound to Port Royal Sound	South Carolina	438	57
Saint Helens to Grimes Island	Oregon and Washington	6153	113
Saint Helens to Willamette River	Oregon and Washington	6154	113
Saint John Harbor	Alaska	8154	123
Saint Johns River	Florida	455*b*	59
		455*c*	59
		455*d*	59
		458	59
		508	59
		509	59
Saint Josephs Bay	Florida	184	73
Saint Josephs Island to Round Island	Mississippi and Louisiana	190	77
Saint Marys entrance to Cape Romain		12	21
Saint Marys entrance to Latitude 30° N	Georgia and Florida	158	59
Saint Matthew Island	Alaska	8851	139
Saint Michael Bay	Alaska	9375	145
Saint Michael to Cape Romanzof	Alaska	9370	145
Saint Paul Bay to Malampaya Sound	Philippine Islands	4316	169
Saint Paul Island	Alaska	8996	141
Saint Simon Sound	Georgia	447	57
Salem Harbor and approaches	Massachusetts	244	29
Salisbury Sound to Hooniah Sound	Alaska	8282	129
Salisbury Sound to Sitka Sound	Alaska	8281	129

		Chart.	Page.
Salomague Harbor	Philippine Islands	4207	153
Samales Group	Philippine Islands	4512	183
Samar and Leyte, harbors of	Philippine Islands	4456	167
Samar Island (with southeast Luzon and Masbate)	Philippine Islands	4715	149
Samar Island (with Surigao Strait and Leyte)	Philippine Islands	4719	149
Samar, part of	Philippine Islands	4420	165
Samar, southern part of	Philippine Islands	4423	177
San Antonio Bay	Philippine Islands	4346	169
San Antonio Bay	Texas	208	83
San Antonio Bay to Culion Island	Philippine Islands	4716	149
San Augustin, Cape, to Mayo Bay, Balete Bay	Philippine Islands	4625	191
San Bernardino Strait	Philippine Islands	4220	165
San Blas, Cape, to Apalachicola Bay	Florida	183	73
San Blas, Cape, to Tampa Bay		17	21
San Carlos Bay	Florida	473	69
San Carlos Bay to Big Marco Pass	Florida	174	67
San Carlos Bay to Lemon Bay	Florida	175	69
San Christoval Channel	Alaska	8157	123
San Clemente Island, Northwest Harbor	California	5126	93
San Clemente Island, Southeast Anchorage	California	5126	93
San Diego Bay	California	5106	93
San Diego to Bering Sea		U	91
San Diego to Point St. George		5002	91
San Diego to Santa Monica	California	5100	93
San Esteban and Nalvo Bay	Philippine Islands	4208	153
San Fernando Harbor	Philippine Islands	4246	155
San Fernando to Solvec Cove	Philippine Islands	4208	153
San Francisco Bay	California	5530	101
San Francisco Bay, southern part	California	5531	101
San Francisco entrance	California	5532	101
San Francisco to Cape Flattery		5052	91
San Francisco to Point Arena	California	5502	103
San Jacinto Harbor	Philippine Islands	4454	161
San Juan Harbor	Porto Rico	908	87
San Juan Passage to Port Huanaca and western part of Vieques Island	Porto Rico	917	87
San Juanico Strait	Philippine Islands	4464	177
San Luis D'Apra, Port	Guam	4202	147
San Luis Obispo Bay	California	5386	97
San Luis Pass to Matagorda Bay	Texas	1281	81
San Mateo to Tocoi	Florida	455*d*	59
San Miguel and Lamit Bays	Philippine Islands	4223	163
San Miguel Island	California	5126	93
San Miguel, Port	Philippine Islands	4454	161
San Pablo Bay	California	5533	101
San Pedro Harbor	California	5145	93
San Pedro Bay	Philippine Islands	4423	177
San Pio Quinto, Port	Philippine Islands	4270	151
San Roque	Philippine Islands	4638	177
San Vicente, Port	Philippine Islands	4263	153
Sanborn Harbor, Nagai Island	Alaska	8891	135
Sand Key Light to Rebecca Shoal	Florida	1252	67
Sandy Cove	Alaska	8851	139
Sandy Point to Cove Point	Maryland	1225	45
Sandy Point to head of Chesapeake Bay	Maryland	1226	45
Sangirin Bay	Philippine Islands	4268	163
Sannak Island and Ikatan Peninsula	Alaska	8841	137
Santa Ana Bay	Philippine Islands	4448	173
Santa Barbara	California	5261	95
Santa Barbara Channel	California	5200	95
Santa Barbara Islands, harbor charts	California	5126	93
Santa Catalina, Gulf of	California	5100	93

		Chart.	Page.
Santa Cruz Harbor, Luzon	Philippine Islands	4210	155
Santa Cruz, Marinduque	Philippine Islands	4453	161
Santa Cruz Island, eastern part	California	5126	93
Santa Maria, Port	Philippine Islands	4651	187
Santa Monica Bay	California	5144	93
Santa Monica to San Diego	California	5100	93
Santiago Cove	Philippine Islands	4208	153
Santo Niño Harbor	Philippine Islands	4456	167
Sapelo Island to Amelia Island	Georgia	157	57
Sapelo Island to Savannah	South Carolina and Georgia	156	57
Sapelo Sound	Georgia	444	57
Satilla River, Barclay Cut to Burnt Fort	Georgia	450	57
Saugatuck River	Connecticut	267	35
Savannah River	Georgia	440	57
Savannah to Sapelo Island	South Carolina and Georgia	156	57
Schoodic Island to Nash Island	Maine	305	23
Schoodic Peninsula		317	25
Schuylkill River	Pennsylvania	381	41
Sea Girt Light to Fire Island Light	New York and New Jersey	1215	37
Sea Girt Light to Little Egg Inlet, Little Egg Inlet	New Jersey	1216	41
Seacoast and interior waters of Washington		6400	119
Seal Cove, Nicholas Passage	Alaska	8084	121
Seattle Harbor	Washington	6445	117
Seattle to Olympia	Washington	6460	117
Sebastian, Cape, to Humbug Mountain	Oregon	5951	109
Security Bay	Alaska	8214	127
Seekonk River	Rhode Island	353	31
Seguam Pass to Alaska Peninsula	Alaska	8802	91
Seldovia Bay		8589	133
Semerara Islands	Philippine Islands	4305	159
Semiamoo Bay	Washington	6399	117
Semiamoo Bay to Grays Harbor	Washington	6400	119
Semidi Islands	Alaska	8881	135
Seminole Point to Big Marco Pass	Florida	173	65
Seminole Point to Cape Sable	Florida	172	65
Sergius Narrows	Alaska	8282	129
Seymour Canal	Alaska	8228	127
Shakan Strait	Alaska	8176	123
Shallotte Inlet to Old Topsail Inlet, including Cape Fear	North Carolina	150	53
Shearwater Bay	Alaska	8822	137
Sheepscot River	Maine	314	27
Sheffield Island to Georges Rock	Connecticut	267	35
Sheffield Island to Westcott Cove	Connecticut	268	35
Shelikof Strait and Afognak Island	Alaska	8555	135
Shelter Cove	California	5773	105
Sherman, Point, to entrance to Lynn Canal	Alaska	8302	131
Sherman, Point, to head of Lynn Canal	Alaska	8303	131
Shinnecock Light to Fire Island Light	New York	1214	37
Ship Shoal	Louisiana	198	79
Shoals, Isles of	Maine and New Hampshire	330	27
Shrewsbury River	New Jersey	543	39
Shumagin Islands	Alaska	8881	135
Shumagin Islands to Cape St. Elias	Alaska	8502	91
Siargao Island, harbors in	Philippine Islands	4638	177
Siasi and Lapac Islands	Philippine Islands	4544	181
Sibonga, Port	Philippine Islands	4638	177
Sibuco Bay	Philippine Islands	4651	187
Sibuguey Bay	Philippine Islands	4617	183
Sibulan, Port	Philippine Islands	4606	189
Sibuyan and Romblon Islands	Philippine Islands	4411	161
Silangan Pass	Philippine Islands	4273	163
Simanale Bay and Channel	Philippine Islands	4514	181

		Chart.	Page.
Simeonof Harbor, Simeonof Island	Alaska..	8881	135
Sinclair Inlet	Washington..	6440	117
Sisiran and Lamit Bays	Philippine Islands..	4271	163
Sisiran Bay to Lagonoy Gulf	Philippine Islands..	4222	165
Sitka Harbor and approaches	Alaska..	8244	129
Sitka Sound to Salisbury Sound	Alaska..	8281	129
Siuslaw River	Oregon..	6023	111
Slocum Inlet	Alaska..	8229	129
Smiths Point to Cove Point	Maryland and Virginia..	1224	43
Smiths Point to Wolf Trap	Maryland and Virginia..	1223	43
Snettisham, Port	Alaska..	8227	127
Sohutan Bay and Inlet	Philippine Islands..	4638	177
Solvec Cove to San Fernando	Philippine Islands..	4208	153
Sorsogon Bay	Philippine Islands..	4219	165
South End to Blackstone Rocks	Connecticut..	261	33
Southeast Anchorage, San Clemente Island	California..	5126	93
Southeast coast of Leyte and Dinagat Island	Philippine Islands..	4424	177
Southwest Anchorage, Chirikof Island	Alaska..	9196	143
Southwestern Luzon and Mindoro	Philippine Islands..	4714	149
Southwestern Negros	Philippine Islands..	4432	173
Spencer, Cape, to Port Frederick	Alaska..	8304	131
Stamford Harbor to Little Captain Island	Connecticut..	269	35
Steamer Bay	Alaska..	8154	123
Stephens Passage	Alaska..	8300	119, 131
Stephens Passage, part of	Alaska..	8235	129
Stratford Shoal to New York	Connecticut and New York..	116	33
Stratford Shoal to Plum Island	Connecticut and New York..	115	33
Sual, Port, to Comas Island	Philippine Islands..	4239	155
Subic Bays, Manila and	Philippine Islands..	4255	155
Suisun Bay	California..	5534	101
Sukkwan Narrows	Alaska..	8153	123
Sulat Bay to Oras Bay	Philippine Islands..	4422	165
Sulu Archipelago	Philippine Islands..	4722	149
Sulu Sea	Philippine Islands..	4721	149
Sumner Strait	Alaska..	8200	119, 127
Surigao	Philippine Islands..	4629	177
Surigao Bay	Philippine Islands..	4638	177
Surigao Strait and Leyte	Philippine Islands..	4719	149
Surigao Strait and vicinity	Philippine Islands..	4603	177
Surprise Harbor	Alaska..	8242	127
Sviechnikof Harbor	Alaska..	9196	143
Swanson Harbor	Alaska..	8302	131
Symonds Bay	Alaska..	8237	129

T.

Taal and Lemery Anchorage	Philippine Islands..	4257	159
Tabaco Bay to Legaspi	Philippine Islands..	4237	165
Tabgon Bay	Philippine Islands..	4268	163
Tablas Island and vicinity	Philippine Islands..	4410	161
Tablas Island, harbors of	Philippine Islands..	4453	161
Tacloban to Calbayog	Philippine Islands..	4420	165
Tacoma	Washington..	6451	117
Taiwan to Manila Bay	Philippine Islands..	4705	149
Takatz Bay	Alaska..	8243	125
Takatz, Kelp, and Warm Spring Bays	Alaska..	8243	125
Taku Harbor	Alaska..	8229	129
Tamgas Harbor	Alaska..	8074	121
Tampa Bay	Florida..	177	69

		Chart.	Page.
Tampa Bay, entrance to	Florida	477	69
Tampa Bay to Cape San Blas	Florida	1114	21
Tampa Bay to Key West	Florida	16	21
Tampa Bay to Lemon Bay	Florida	176	69
Tañon Strait, northern part	Philippine Islands	4428	173
Tañon Strait, southeast part of Cebu and Negros	Philippine Islands	4430	173
Tapul Bay, part of	Philippine Islands	4346	169
Target Bay and vicinity	Culebra Island	915	87
Tarofofo, Port	Guam	4202	147
Tawitawi Group	Philippine Islands	4514	181
Terrebonne Bay to Barataria Bay	Louisiana	197	79
Thames River	Connecticut	359	33
Thomas Bay	Alaska	8210	127
Throgs Neck to New Rochelle	New York	272	39
Throgs Neck to Randall Island	New York	273	39
Ticao Island, harbors on	Philippine Islands	4454	161
Ticlin Strait	Philippine Islands	4258	165
Tilig, Port, Lubang Island	Philippine Islands	4345	159
Tillamook Bay	Oregon	6112	113
Tlevak Narrows	Alaska	8153	123
Tlevak Strait, northern part of, and Ulloa Channel	Alaska	8151	123
Tocoi to San Mateo	Florida	455*d*	59
Tolstoi Bay	Alaska	8124	123
Tomales Bay	California	5618	103
Ton Sandungun Channel	Philippine Islands	4512	183
Tongass Narrows	Alaska	8094	121
Tongass, Port	Alaska	8074	121
Torrijos Bay	Philippine Islands	4453	161
Tortugas Harbor and approaches	Florida	471*a*	67
Townsend, Port	Washington	6405	117
Track Chart, North Atlantic		3029	19
Trenton to Philadelphia	New Jersey and Pennsylvania	296	41
Trinidad Head to Cape Blanco	California	5602	107
Trinidad Harbor	California	5846	107
Troy to Coxsackie	New York	284	37
Tuburan, Cebu	Philippine Islands	4465	175
Tucuran	Philippine Islands	4653	191
Tugas Point to Jobo Point	Philippine Islands	4628	187
Tumanao, Port	Philippine Islands	4655	189
Turtle River	Georgia	447	57
Tybee Roads	Georgia	440	57

U.

Ulloa Channel to San Christoval Channel	Philippine Islands	8155	123
Ulugan Bay	Philippine Islands	4346	169
Umata Bay	Guam	4202	147
Umpqua River entrance	Oregon	6003	111
Umpqua River to Cape Lookout	Oregon	6000	111
Umpqua River to Point St. George	California and Oregon	5900	109
Unalaska Bay	Alaska	9007	141
Unalaska land	Alaska	9196	143
Unga Island	Alaska	8851	139
Unimak and Akutan Passes	Alaska	8860	145
Union Bay	Alaska	8124	123
Unisan to Mulanay and northern part of Marinduque	Philippine Islauds	4272	163
Upper Astoria to Columbia River entrance	Oregon and Washington	6140	113
Uson, Port	Philippine Islands	4345	159
Uyak Anchorage	Alaska	8822	137

V.

		Chart.	Page.
Valdez Arm	Alaska..	8519	133
Valdez, Port	Alaska..	8519	133
Vancouver to Reed Island	Oregon and Washington..	6146	113
Varadero Bay	Philippine Islands..	4344	159
Verde Island Passage	Philippine Islands..	4214	159
Verde Island Passage, anchorages in vicinity of		4257	159
Verde Island Passage to Cuyo Island	Philippine Islands..	4345	159
Vermilion Bay to Pecan Island	Louisiana..	200	79
Vieques Sound	Porto Rico..	904	87
Vigan, Laoag to	Philippine Islands..	4207	153
Vineyard Haven	Massachusetts..	347	31
Vineyard Sound	Massachusetts..	112	29
Virgin Passage and Vieques Sound	Porto Rico..	904	87
Visayan Sea	Philippine Islands..	4405	173

W.

Wall Creek to Cedar Keys	Florida..	179	71
Wall Creek to Hog Island	Florida..	178	71
Warm Spring Bay	Alaska..	8243	125
Warm Spring, Kelp, and Takatz Bays	Alaska..	8243	125
Warren River	Rhode Island..	355	31
Washington Bay	Alaska..	8243	127
Washington, Fort, to Fifty-third Street, New York	New York..	369[8]	39
Washington Harbor	District of Columbia..	560	45
Washington Harbor	Washington..	6403	117
Washington, Lake	Washington..	6446	117
Washington, Lake, to Lake Monroe	Florida..	458	59
Washington Sound	Washington..	6380	117
Wassaw Sound	Georgia..	440	57
Wellfleet Harbor	Massachusetts..	340	29
West Anchor Cove, Ikatan Peninsula	Alaska..	8841	137
West Point to Yorktown	Virginia..	495	47
West Sixty-seventh Street, New York, to Blackwells Island	New York and New Jersey..	369[4]	39
Westcott Cove to Sheffield Island	Connecticut..	268	35
Western Bohol	Philippine Islands..	4429	173
Western Masbate	Philippine Islands..	4412	161
Western Negros	Philippine Islands..	4431	173
Whale Branch	South Carolina..	437	57
Whitestone Narrows	Alaska..	8281	129
Whitewater Bay and Chaik Bay	Alaska..	8246	127
Wickford Harbor	Rhode Island..	357	31
Willamette River to St. Helens	Oregon and Washington..	6154	113
Willapa Bay	Washington..	6185	113
William Henry Bay	Alaska..	8302	131
Wilmington to Bombay Hook	New Jersey and Delaware..	294	41
Wilmington to Philadelphia	Delaware and Pennsylvania..	295	41
Wilmington to Reeves Point	North Carolina..	425	53
Wimble Shoal to Cape Hatteras and Ocracoke Inlet	North Carolina..	1232	49
Windfall Harbor	Alaska..	8228	127
Windham Bay	Alaska..	8218	127
Winter Harbor	Maine..	317	25
Winyah Bay	South Carolina..	152	55
		428	55
Woewodski Harbor	Alaska..	8216	127
Wolf Trap to Smiths Point	Maryland and Virginia..	1223	43
Woods Hole	Massachusetts..	348	31
Wrangell Harbor	Alaska..	8154	123
Wrangell, Port	Alaska..	8851	139
Wrangell Strait	Alaska..	8170	123

Y.

		Chart.	Page.
Yabucoa, Port	Porto Rico	918	87
Yakutat Bay	Alaska	8455	133
Yaquina River entrance	Oregon	6057	111
Yes Bay	Alaska	8105	123
York River	Virginia	494	47
		495	47
York River entrance to Yorktown	Virginia	494	47
York River to Cape Neddick Harbor	Maine	228	27
Yorktown to West Point		495	47
Yorktown to York River entrance		494	47
Yukon Harbor, Koniuji Islands	Alaska	8881	135
Yukon River, Apoon mouth to head of Passes	Alaska	9372	145
Yukon River, Kwikluak mouth	Alaska	9373	145

Z.

Zamboanga (Basilan Strait)	Philippine Islands	4511	183
Zarembo Island and approaches	Alaska	8160	123
Zarembo Island and vicinity, harbor charts	Alaska	8154	123

○

JUL 1 1916